

# **TFL\_PSF\_9131 SITE INVESTIGATIONS: SMALL SITES INITIATIVE SITE 13 WESTERN AVENUE, LONDON, W3 7EF**

## **Geotechnical and Geo-Environmental Desk Study**

FEBRUARY 2019

# Site 13 Western Avenue, London, W3 7EF

## Geotechnical and Geo-Environmental Desk Study

Author Rimjhim Singh 

Checker Fiona Waldron 

Approver Tony Windsor 

Report No 10024781-ARC-05-XX-RP-YY-0001-01-Geo Report

Date FEBRUARY 2019

### VERSION CONTROL

Version	Date	Author	Changes
01	5 <sup>th</sup> February 2019	Rimjhim Singh	1 <sup>st</sup> Issue

This report dated 05 February 2019 has been prepared for Transport for London (the "Client") in accordance with the terms and conditions of appointment dated 02 May 2017 (the "Appointment") between the Client and Arcadis Consulting (UK) Limited ("Arcadis") for the purposes specified in the Appointment. For avoidance of doubt, no other person(s) may use or rely upon this report or its contents, and Arcadis accepts no responsibility for any such use or reliance thereon by any other third party.



# CONTENTS

<b>1</b>	<b>INTRODUCTION .....</b>	<b>1</b>
1.1	Terms of Reference .....	1
1.2	Sources of Information .....	2
1.3	Limitations and Expectations.....	2
<b>2</b>	<b>SITE SETTING AND HISTORY .....</b>	<b>3</b>
2.1	Site Location .....	3
2.2	Site History .....	3
2.2.1	Summary of Site History .....	4
2.3	Unexploded Ordnance .....	4
<b>3</b>	<b>PHYSICAL AND ENVIRONMENTAL SETTING .....</b>	<b>6</b>
3.1	Published Geology, Hydrogeology and Hydrology .....	6
3.2	Environmental Public Registers .....	6
<b>4</b>	<b>PRELIMINARY CONCEPTUAL MODEL.....</b>	<b>8</b>
4.1	Potential Contaminant Sources .....	8
4.2	Potential Receptors .....	8
4.2.1	Human Health .....	8
4.2.2	Controlled Waters .....	8
4.2.3	Buildings .....	9
4.3	Potential Pathways .....	9
4.4	Preliminary Qualitative Risk Assessment.....	9
<b>5</b>	<b>WASTE MANAGEMENT AND POTENTIAL DEVELOPMENT CONSTRAINTS ....</b>	<b>10</b>
5.1	Waste Management .....	10
5.2	Potential Development Constraints .....	10
<b>6</b>	<b>GEOTECHNICAL CONSIDERATIONS .....</b>	<b>11</b>
<b>7</b>	<b>CONCLUSION AND RECOMMENDATIONS .....</b>	<b>12</b>
7.1	Design Considerations.....	12
7.2	Construction Considerations .....	12
<b>8</b>	<b>REFERENCES .....</b>	<b>13</b>

# APPENDICES

## APPENDIX A

Historical Ordnance Survey Maps

## APPENDIX B

Envirocheck Data Sheets and Site Sensitivity Maps

## APPENDIX C

Zetica UXO Map and Pre-Desk Study Assessment

# 1 INTRODUCTION

## 1.1 Terms of Reference

Arcadis Consulting (UK) Limited (Arcadis) has been commissioned by Transport for London (TfL) 'the Client' to undertake a number of technical surveys for a site at 13 Western Avenue, London ('the Site').

TfL is aiming to divest a number of small sites to enable positive regeneration. The objective of this review is to identify potential development constraints due to geotechnical and geo-environmental conditions on Site based on the findings of this desk study.

The objectives of this review are to:

- Review geo-environmental information regarding the Site and its surrounding area;
- Provide outline information on potential geo-environmental and geotechnical constraints which may impact on the land value or redevelopment potential for the site; and
- Identify potential development constraints due to geotechnical and geo-environmental conditions on Site.

The site location is shown in Figure 1 below.



Figure 1: Site Location Plan provided by TfL

## 1.2 Sources of Information

As part of this desk study report various sources of information have been used and are detailed below:

- The on-line British Geological Survey (BGS) Geology of Britain Map Viewer (Ref. 1);
- Historical borehole records available through BGS website (above) (Ref. 1);
- Historical Ordnance Survey maps obtained from Landmark Envirocheck (included in Appendix A);
- Environmental Information from Landmark Envirocheck Datasheet (Appendix B);
- Current publicly available aerial images and maps from Google maps (Ref. 2);
- Zetica Regional Unexploded Ordnance Map (Appendix C); and
- Unexploded Ordnance data obtained from Bomb Sight National Archives website (Ref. 3).

## 1.3 Limitations and Expectations

This report has been prepared for the Client in accordance with the terms and conditions of appointment. Arcadis cannot accept any responsibility for any use of or reliance on the contents of this report by any third party. The copyright of this document, including the electronic format shall remain the property of Arcadis.

This report has been compiled from a number of sources, which Arcadis believes to be trustworthy. However, Arcadis is unable to guarantee the accuracy of information provided by others. The report is based on information available at the time. Consequently, there is a potential for further information to become available, which may change this report's conclusion and for which Arcadis cannot be responsible.

## 2 SITE SETTING AND HISTORY

### 2.1 Site Location

Table 2.1: Details relating to Site Location

Site Location / Address	13 Western Avenue, London, W3 7XX
National Grid Reference	521417, 180871
Approximate Site Area	The Site is roughly rectangular in shape and covers an area of approximately 0.12 hectares.
Description of Site	<p>The Site is a vacant parcel of land situated between Glendun Road (to the west) and Western Avenue (to the north). A 2m high wall runs along the south end of the site, separating it from Glendun Court (residential housing). A range of large bushes/brambles run along this wall. The rest of the site is covered by grass/brambles with a line of semi-mature trees running along a slightly raised ridge down the middle of the site (east-west). There is a paved pathway in the eastern side of the site which connects Western Avenue with the Glendun Court.</p> <p>The site is currently unused and openly accessibly by the public. There is clear evidence of fly tipping across the site, in particular domestic rubbish concentrated in the south-western corner of the site. A telephone mast and a number of electrical/communication services boxes are present at the western end of the site, restricting access.</p>
Topography	The Topography of the site is generally flat at approximately 13m Above Ordnance Datum (AOD), apart from a slightly raised area in the middle where the trees are planted. The general slope of the surrounding area is down from the north west towards the south east.
Surrounding Area	The Site lies within a predominantly residential area with Glendun Court (housing) present to the immediate south and a commercial building (Homebase Superstore) adjacent to the east. A construction site is present adjacent to the west and various commercial units are present to the north beyond Western Avenue road.

### 2.2 Site History

A review of the available historical Ordnance Survey maps (Appendix A) has been undertaken to assess the historical development of the Site and surrounding areas.

It is not the intention of this report to provide a full history, but to identify those past uses on and within the vicinity of the Site that could have resulted in contamination of the soils and/or waters. Significant changes to the land use of the Site and surrounding areas are summarised in Table 2.2 below.

Table 2.2 History of Site and Surrounding Area

Date	Historical Development (Site and Surrounding Area)
1871	<p>The Site is undeveloped land.</p> <p>The surrounding area predominantly comprises fields and orchards with residential housing approximately 100m south of the site. Two pumps are marked approximately 90m southeast and approximately 110m southwest of the site.</p>
1874 - 1896	No significant changes are noted on site.

Date	Historical Development (Site and Surrounding Area)
	<p>East Acton Stud Farm is marked approximately 50m south west of the site.</p> <p>Abandoned railway line is present approximately 200m west of the site (no longer present by circa 1920).</p>
1915	<p>No significant changes are noted on site.</p> <p>Old Oak Works (disused) is shown approximately 80m south of the site (former Stud Farm).</p>
1935	<p>No significant changes are noted on site.</p> <p>Development of residential housing in the surrounding area with Western Way Bypass adjacent to the north and commercial properties to the east.</p>
1955	<p>Block of residential housing (Glendun court) developed onsite with an electricity substation in the southeast corner of the site.</p> <p>A garage is present within approximately 20m southeast of the site. Electricity substation approximately 110m east.</p>
1966-1974	<p>No Significant changes are noted on site.</p> <p>Electricity substation 80m east of the site.</p>
1991	<p>No significant changes are noted onsite.</p> <p>The garage is now redeveloped as a superstore with further expansion towards the east. The electricity substations are no longer marked.</p>
1999 - 2006	<p>The buildings on site are demolished and the site appears undeveloped. It is likely that the electricity substation on site was also demolished during this time.</p> <p>The residential houses to the adjacent west of the site are demolished by circa 2006.</p>
2019 (from publicly available aerial photography)	<p>The site is an undeveloped grassed area with a paved pathway covering the eastern side of the site.</p> <p>The site adjacent to the west is redeveloped into houses.</p>

### 2.2.1 Summary of Site History

The site was previously developed as housing, which was demolished between 1999 and 2006, so there is potential for Made Ground to be present. There was an electricity substation present between circa 1955 and 2006 in the south eastern corner of the site, so there is potential for contamination from leaks of Polychlorinated Biphenyls (PCBs) and hydrocarbons.

Several potential offsite sources of contamination have been identified including a garage and two electricity substations to the east, an abandoned railway line to the west and Old Oak Works to the south. Based on the local topography which slopes down from the northwest towards southeast; the garage, electricity substations and Old Oak Works are likely to be down hydraulic gradient from the site so are unlikely to have impacted the site. The historic railway line (no longer present from circa 1920) is likely to be upgradient to the site but was approximately 200m away, and due to the length of time since it was present, is considered unlikely to have significantly impacted the site.

## 2.3 Unexploded Ordnance

With reference to the Zetica Unexploded Bomb Risk report for the site (Appendix C), the Site is designated as lying within an area denoted as “moderate” bomb risk. Further reference has been made to the Bomb

Sight National Archives (Ref. 3) which indicates that five high explosive bombs were dropped within approximately 100m around the Site.

A pre-desk study assessment (PDSA) was obtained from Zetica (Appendix C) which states that during World War II the Site was located in the Municipal Borough of Brentford & Chiswick, which officially recorded 358 High Explosive (HE) bombs with a regional bombing density of 153.5 bombs per 405 hectares. Records indicate that several High Explosive bombs fell in close proximity to the Site.

The PDSA recommends that a detailed desk study needs to be commissioned to assess, and potentially zone, the UXO hazard level on the Site.

### 3 PHYSICAL AND ENVIRONMENTAL SETTING

#### 3.1 Published Geology, Hydrogeology and Hydrology

With reference to the sources of information detailed in section 1.2, the following information has been obtained.

Table 3.1 Information Regarding Geology, Hydrogeology and Hydrology

Geology / Aquifer Status	Superficial Deposits: No superficial deposits are recorded on site. Solid Geology: London Clay Formation which is classified as an Unproductive Strata.
BGS Boreholes (within 100m of the site)	One historic borehole (TQ28SW578 dated 2004) was identified approximately 200m east from the site boundary which recorded Topsoil up to a depth of 0.45m, followed by a soft to stiff Clay (likely to be the London Clay Bedrock) to 76 m bgl, followed by Sands to 81 m bgl, followed by Chalk. Groundwater strike was encountered at 41.22m bgl (within the London Clay).
Within a Source Protection Zone	Not recorded within 500m of the Site boundary.
Licensed Groundwater Abstraction Points	There are two licenced groundwater abstraction points noted within 500m of the Site. The nearest one is 216 m east of the site and relates to commercial/ industrial/ public services including drinking, cooking, sanitary). There is an abstraction 417m east for Non-Evaporative Cooling (industrial use).
Surface Water Feature	No Significant surface water features are recorded within 500m of the site.
Likely Groundwater Flow Direction	Based on the published geology significant groundwater flow within the London Clay is not expected to be present. However, based on the local topography, any shallow groundwater within the London Clay or perched within the Made Ground would likely flow towards the South East.

#### 3.2 Environmental Public Registers

Public register information from the Envirocheck Report (Appendix B) for the Site and the surrounding area (within 250m radius) has been summarised in Table 3.2 below.

It is not the purpose of this section to provide a comprehensive account of the environmental data but only to detail those factors that could impact the Site.

Table 3.2. Environmental Data

Data type	Description	Distance (m) and Direction
Radon	The site is not in a radon affected area as less than 1% of properties are above the Action Level.	N/A
Discharge Consent	None recorded within a 250m radius of the site	N/A
Pollution Incidents to controlled waters	No incidents are recorded within 250m of the site.	N/A
Landfill sites	None are recorded within 250m of the site.	N/A
Potentially Infilled Land	None are recorded within 250m of the site.	N/A



Data type	Description	Distance (m) and Direction
Local Authority pollution prevention and controls	Two recorded within 250m of the site. The nearest one is related to dry cleaning.	142 m northeast
Contemporary Trade Directory Entries	Catering equipment – services & repairs	43 m northeast
	Engineers – general	46 m northeast
	Car engine tuning and diagnostic services	50 m northeast
	Domestic appliances – servicing, repairs	163 m east
	Dry cleaners	164 m northeast
	Laboratory equipment, supplies	178 m northeast
	Joinery manufacturers	185 m east
	Garage services	180 m east & 228 m north east
	Refrigerator equipment	197 m north west

The majority of the Contemporary Trade Directory Entries listed above are located to the east or north east of the Site. This is not directly up hydraulic gradient from the Site so it is considered unlikely that any contamination would have impacted the site. The entry for Refrigerator equipment to the northwest (up gradient) is not considered likely to have caused significant contamination because the London Clay bedrock would limit the vertical and horizontal migration of contaminants.

## 4 PRELIMINARY CONCEPTUAL MODEL

Geo-environmental assessments are required in accordance with current regulatory guidance (CIRIA C552 - Ref. 4 and CLR11 – Ref. 5) to consider the significance of potential contamination in terms of plausible contaminant source-pathway-receptor contaminants linkages. As part of this process, it is necessary to develop a conceptual model of these potential contaminant linkages by identifying the potential contamination sources, sensitive receptors and any potential exposure pathways. A risk assessment is then undertaken to determine the likelihood and significance of these potentially complete contaminant linkages.

### 4.1 Potential Contaminant Sources

Based on the information obtained from the historical and environmental research, the following potential sources of contamination have been identified on site (Table 4.1). No offsite potential sources contamination with the potential to have impacted the site were identified.

It should be noted that it is considered unlikely that all these substances would be present at significant concentrations within the site.

Table 4.1: Potential sources of contamination on site

Source	Potential Contaminants
<b>On Site</b>	
Made Ground is likely to be present on the site from previous development and demolition.  There is a raised area on site where the ridge of trees is planted which is likely to comprise Made Ground.	Asbestos, metals, Polycyclic Aromatic Hydrocarbons (PAH), hydrocarbons, ground gas.
Rubbish / Fly tipping on the site	Asbestos, metals, polyaromatic hydrocarbons (PAHs), total petroleum hydrocarbons (TPHs).
Historical electricity substation in the southeast corner of the site	PCBs and hydrocarbons from potential spills/ leaks.
London Clay bedrock underlying the site	Sulphates and low pH (aggressive ground conditions).

### 4.2 Potential Receptors

The proposed land use is currently unknown. As a precautionary approach the potential receptors detailed below take into consideration the proposed future land use as residential properties with private gardens and landscaped areas. It is considered possible that any potential contamination within the soils may be disturbed during the construction phase, or during gardening or landscaping undertaken by any future site users.

#### 4.2.1 Human Health

- Future site users (residents, visitors, maintenance workers and contractors).

Contamination risks to construction workers are not appraised by chronic (long term) exposure human health risk assessments. There are no appropriate published criteria applicable to assessment of potential risks to construction workers. The potential risks should be addressed by a site-specific construction workers risk assessment and implementation of appropriate health and safety measures, to adequately mitigate any potential risks. All works should be conducted in accordance with the CDM regulations 2015 (Ref. 6) or any other relevant guidance. Construction workers are not considered further site users.

#### 4.2.2 Controlled Waters

No sensitive controlled water receptors were identified.

### 4.2.3 Buildings

- Underground/ structures/services (water pipes, concrete, foundations) including sulphate attack
- Proposed buildings

## 4.3 Potential Pathways

Potential pathways are the routes that link the receptor to the contamination. The potential pathways for this site are summarised in the table below.

Table 4.2: Potential Contaminative Pathways

Receptor	Pathway
Human health (future site users/ residents, visitors, maintenance workers and contractors)	<p>Accidental ingestion of contaminants within soil, water and dust.</p> <p>Inhalation of dust, vapours and ground gases.</p> <p>Dermal contact with contaminants within soil, water and dust.</p> <p>Ingestion of contaminated vegetables and soil attached to vegetables.</p>
Buildings	<p>Direct contact of building services or foundations with contaminants in the soil and Made Ground.</p> <p>Gas and / or vapour accumulation in confined and poorly ventilated spaces.</p> <p>Direct contact with aggressive ground conditions.</p>

## 4.4 Preliminary Qualitative Risk Assessment

Primary sources of on-site contamination are considered to be associated with Made Ground which is likely to be present from former development and demolition of buildings. There was a historical electricity substation in the south eastern corner of the site which is a potential source of PCB and hydrocarbon contamination.

There are fly tipped materials across the site including domestic rubbish. No potentially hazardous materials such as asbestos were identified within the waste during the site walkover survey but this was not examined in detail and the potential for hazardous materials to be present within the waste cannot be discounted.

Without mitigation, future site users may be at risk from contaminants within the Made Ground / underlying soils if exposure occurs in gardens or soft landscaped areas, especially if soils are disturbed by activities such as digging / gardening.

If significant depths of Made Ground are present, and this contains putrescible matter, ground gas / vapours could be generated which could accumulate in confined spaces/buildings and pose risk to future site users.

Sensitive controlled water receptors are not considered likely to be present. However, this will require re-evaluating if significant groundwater is encountered during the site works or if the presence of a potential aquifer is encountered (such as sands and gravels).

Based on the previous use of the site, it is unlikely that there is the potential for gross hydrocarbon contamination to be present that would be capable of impacting the built environment. However the London Clay is a source of naturally occurring sulphates which could impact buried concrete.

This risk will need to be further understood through intrusive investigation into the ground conditions and potential contaminants in the Made Ground. If the Site is found to be contaminated, mitigation measures will be required to break the source-pathway-receptor linkages.

## **5 Waste Management and Potential Development Constraints**

### **5.1 Waste Management**

Consideration should be given to the disposal of waste soils/Made Ground which are likely to be generated by the development. Chemical testing of soils/Made Ground is likely to be required to inform a waste classification assessment and determine the potential disposal options. It should be noted that the waste contractor may require testing of the actual material to be disposal prior to acceptance, and there is no obligation on a landfill operator to accept the waste.

Soils suspected of being contaminated should be segregated from soils which appear to be 'clean' and should not be used elsewhere on the site as fill or landscaping unless they can be proven to be fit for purpose.

Imported topsoil for gardens and landscaped areas should be clean, fit for purpose and validated as necessary.

### **5.2 Potential Development Constraints**

Services such as a telephone mast and communications/ electricity service boxes have been identified adjacent to the west of the site. Therefore, there is the potential for below ground services to be present beneath the site.

The eastern side of the site is covered by a paved pathway which may need to be removed or broken out, and there is a 2 metre high brick wall along the south end of the site. Mature trees and vegetation (bushes and brambles) are present on the site which may need to be removed. The trees have been planted on a slightly raised ridge which may constrain vehicle movements. Access to the western end of the site is restricted by the electrical/ telecommunications mast and boxes.

A ground investigation is recommended to determine the potential contamination present on the site. From experience, the potential for the need to undertake remediation should be limited given the Site has not previously been used for industrial or commercial use.

The following potential environmental conditions have been identified that will warrant further consideration and/or implementation:

- Removal of former foundations and concrete obstructions (if present);
- Targeted investigation of the former electricity substation in the south eastern corner of the site.
- Excavation and replacement of upper part of Made Ground as necessary to support foundation solution;
- Asbestos protection measures during disturbance of Made Ground (depending on the findings of the ground investigation);
- Groundwater control measures and treatment of extracted groundwater (depending on the findings of the ground investigation);
- Provision of gas protection measures (depending on the findings of the ground investigation);
- Provision of contaminant resistant water supply pipes (depending on the findings of the ground investigation);
- Provision of clean cover system in garden areas and public open space;
- Potentially further investigation and consultancy advice to support planning obligations.

## 6 Geotechnical Considerations

Ground conditions anticipated at the site are likely to comprise Made Ground as the site has previously been developed. Based on the nearest historical borehole log (approximately 200m east), a significant thickness of London Clay (75.55 m thickness) may be present. Superficial deposits are not expected to be present based on the published geological mapping, but this should be confirmed through an intrusive investigation.

Potential founding solutions will be dependent on the encountered thickness of Made Ground and the geotechnical properties of the natural deposits. Made Ground is generally considered unsuitable for foundations due to its variable composition and its potential for high total and differential settlement. Below ground structures and services associated with previous structures may be present and will require removal prior to redevelopment. Ground disturbance caused by the removal of historical structures may increase the thickness of Made Ground already present beneath the site locally.

At this stage, conventional shallow foundations may not be appropriate for the site, but this would depend on the thickness of the Made Ground and the underlying ground conditions. Deeper trench fill may be possible although the maximum practical extent of this type of foundation is in the region of 2-2.5m. In areas of deeper Made Ground, or where deeper soft / loose bands are recorded either piling or ground treatment e.g. vibro-stone columns should provide a suitable foundation solution. The advice of a specialist ground improvement contractor should be sought to verify the suitability of the ground for treatment.

Consideration will need to be given to the presence of existing trees that are removed, retained or the planting of future trees when considering the depths of the foundations. In addition, the risks associated with the London Clay include high plasticity clay which are subject to shrinkage, swelling and sulphate attack and should be considered during the investigation / design.

## 7 Conclusion and Recommendations

The site is currently an undeveloped and publicly accessible plot of land with evidence of fly tipping of domestic rubbish identified.

The site was previously developed as housing and there was an electricity substation in the south eastern corner of the site. No significant off-site sources of contamination with the potential to significantly impact the site have been identified from the desk-based research completed as part of this study.

An intrusive site investigation has not been undertaken at this stage, however Made Ground is anticipated to be present based on the historical development of the site.

Potential receptors are considered to be Site users, proposed buildings and underground structures / services. No sensitive Controlled Water receptors have been identified.

Potential geo-environmental constraints have been identified that may impact on the future development. Whilst (low levels) of contamination may be present within the underlying soils, mitigation of risks to Site end users may be delivered by the appropriate design of the development itself (i.e. the use of hardstanding to limit the pathway for human exposure) rather than large scale removal of materials.

### 7.1 Design Considerations

Potential risks to human health and the built environment have been identified. It is recommended that an intrusive site investigation should be undertaken prior to redevelopment to quantify these risks. This should include for chemical testing of soils, groundwater monitoring (if present) and gas monitoring in accordance with the recommendations in CIRIA C665 (Ref. 7) and CLR 11 (Ref. 5) and consideration of shrinkage, swelling of London Clay and sulphate attack to below ground concrete.

### 7.2 Construction Considerations

During construction, a watching brief should be undertaken to identify the presence of any unforeseen contamination. If contamination is encountered, all works should cease until the advice of a suitably qualified professional can be sought.

Construction / demolition workers should use appropriate PPE and follow the site-specific contractors risk assessment which should include risks to human health from potential contamination. Due to the historic phases of development and demolition, consideration should be given to the potential presence of asbestos within the Made Ground.

Fly tipped rubbish is present and care should be taken over the potential presence of hazardous materials which should be removed appropriately prior to the works.

Good site management practices should be adopted during the construction phase such as covering stockpiles to minimise surface runoff/dust creation.

There is a potential risk from UXO and it is recommended that a site specific detailed desk study is undertaken prior to any intrusive investigations or earthworks. A watching brief from a UXO specialist may be required.

Underground and above ground services may be present beneath the Site especially associated with the Telecommunication mast and other services adjacent to the west. These will need to be taken into consideration during the proposed development.

## 8 References

1. British Geological Survey (BGS) [online]. Available at: <https://mapapps.bgs.ac.uk/geologyofbritain/home>. Accessed January 2019.
2. Google maps [online]. Available at <https://www.google.co.uk/maps>. Accessed January 2019.
3. Bomb Sight National Archives [on-line]. Available at: <http://bombsight.org>. Accessed January 2019.
4. CIRIA C552 (2001) Contaminated land risk assessment. A guide to good practice.
5. DEFRA and the Environment Agency, 2004. Model Procedures for the Management of Land Contamination, Guidelines for Environmental Risk Assessment and Management, Contaminated Land Report 11 (CLR11).
6. The Construction (Design and Management) Regulations 2015.
7. CIRIA C665 (2007) Assessing risks posed by hazardous ground gases to buildings (revised).

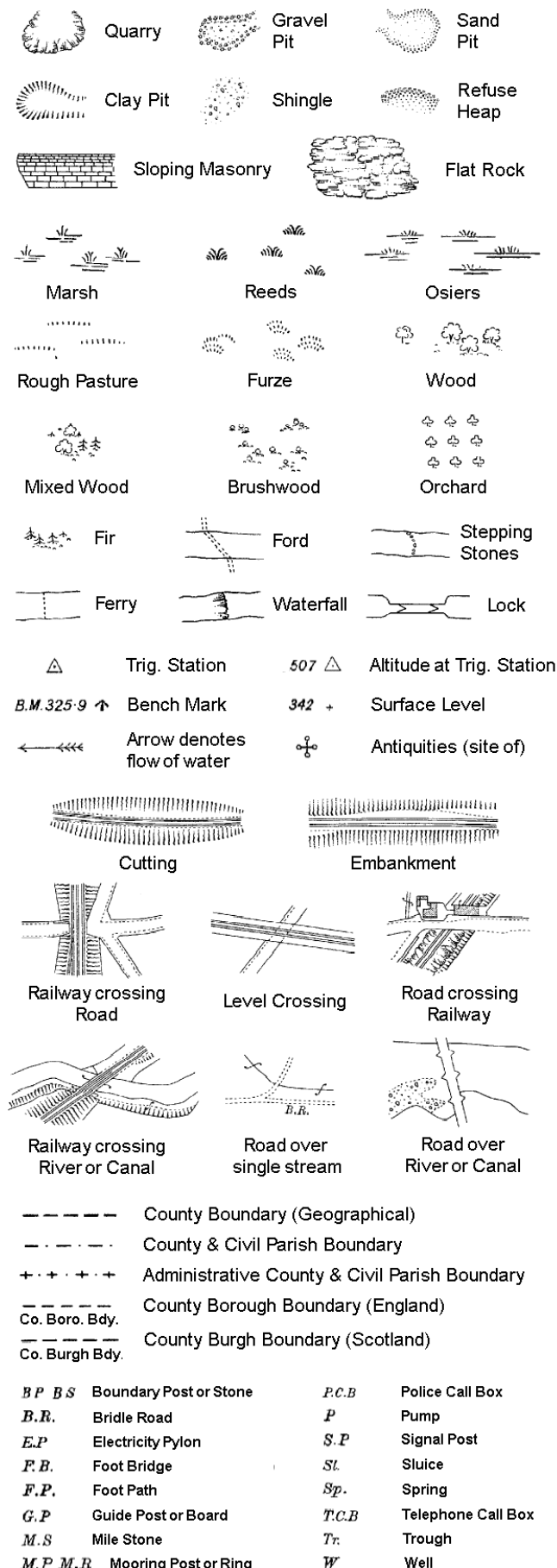
## **APPENDIX A**

### **Historical Ordnance Survey Maps**

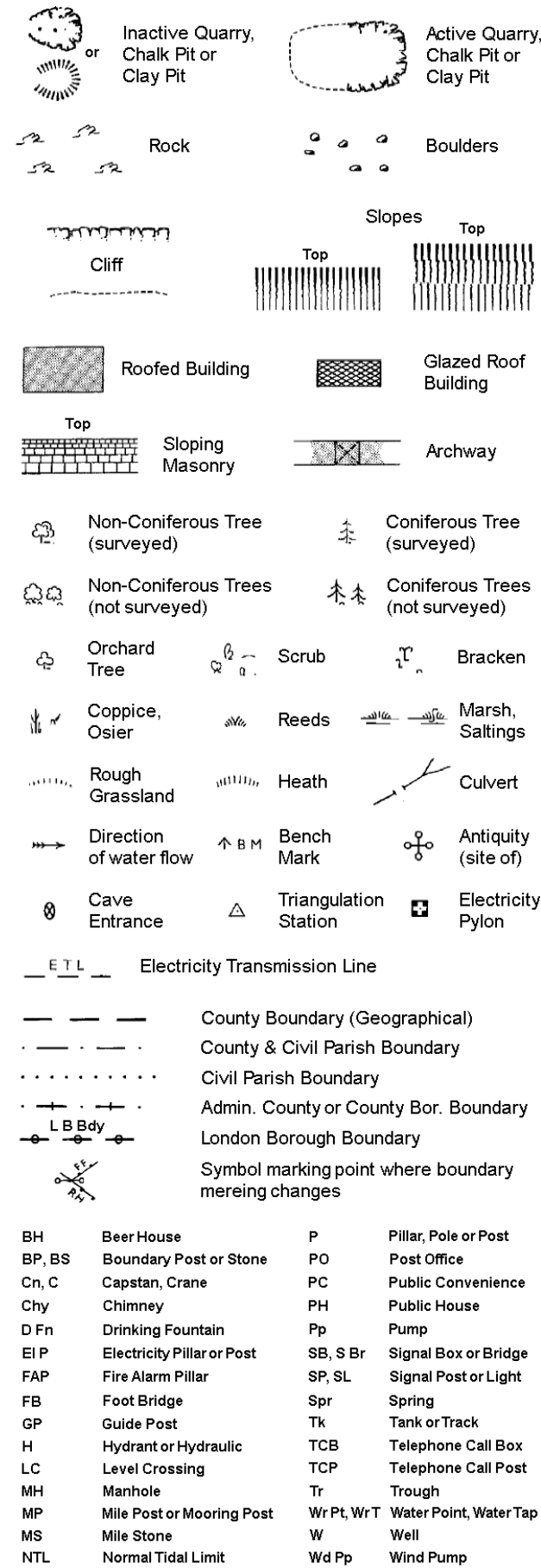


# Historical Mapping Legends

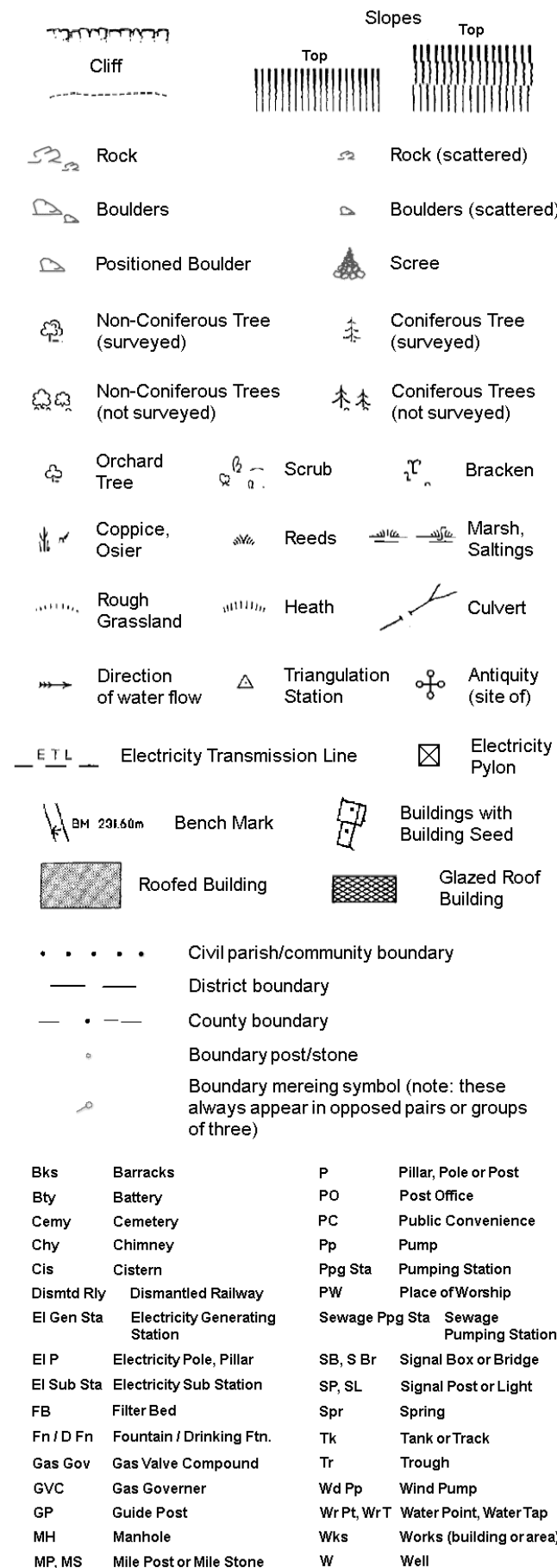
## Ordnance Survey County Series and Ordnance Survey Plan 1:2,500



## Ordnance Survey Plan, Additional SIMs and Supply of Unpublished Survey Information 1:2,500 and 1:1,250



## Large-Scale National Grid Data 1:2,500 and 1:1,250



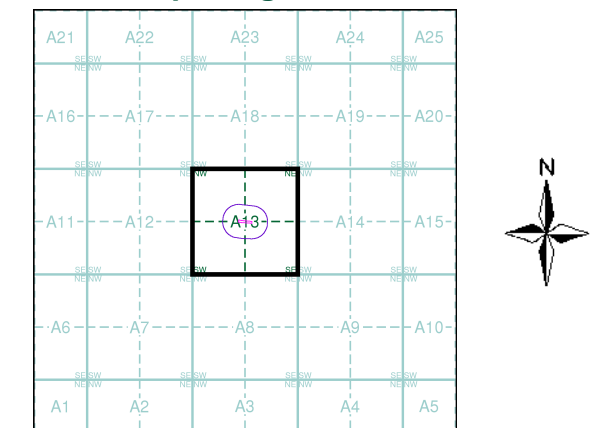
# Envirocheck®

LANDMARK INFORMATION GROUP®

## Historical Mapping & Photography included:

Mapping Type	Scale	Date	Pg
London	1:2,500	1871	2
Middlesex	1:2,500	1896	3
London	1:2,500	1896	4
London	1:2,500	1915	5
London	1:2,500	1935	6
Ordnance Survey Plan	1:1,250	1955	7
Ordnance Survey Plan	1:2,500	1955	8
Additional SIMs	1:1,250	1955 - 1990	9
Ordnance Survey Plan	1:1,250	1966 - 1974	10
Supply of Unpublished Survey Information	1:1,250	1973	11
Additional SIMs	1:1,250	1986	12
Large-Scale National Grid Data	1:1,250	1991	13
Large-Scale National Grid Data	1:1,250	1994	14
Historical Aerial Photography	1:2,500	1999	15

## Historical Map - Segment A13



## Order Details

Order Number: 191719961\_1\_1  
Customer Ref: 14020774  
National Grid Reference: 521420, 180870  
Slice: A  
Site Area (Ha): 0.12  
Search Buffer (m): 100

## Site Details

14, Glendun Road, LONDON, W3 7AJ

**Landmark®**  
INFORMATION GROUP

Tel: 0844 844 9952  
Fax: 0844 844 9951  
Web: www.envirocheck.co.uk



© Crown copyright and Landmark Information Group Limited 2019. All Rights Reserved.

# Envirocheck®

LANDMARK INFORMATION GROUP®

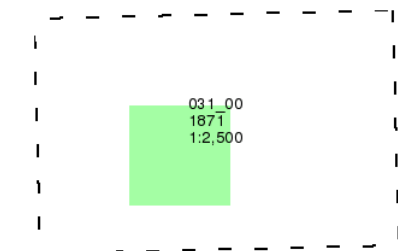
London

Published 1871

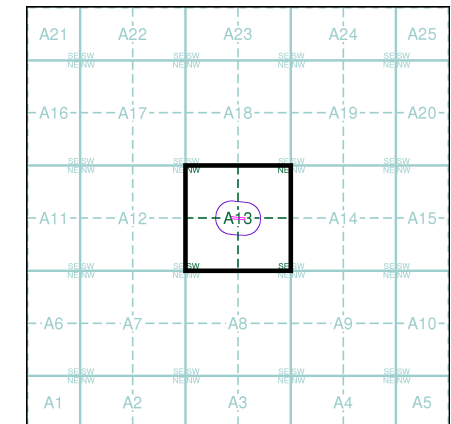
Source map scale - 1:2,500

The historical maps shown were reproduced from maps predominantly held at the scale adopted for England, Wales and Scotland in the 1840's. In 1854 the 1:2,500 scale was adopted for mapping urban areas and by 1896 it covered the whole of what were considered to be the cultivated parts of Great Britain. The published date given below is often some years later than the surveyed date. Before 1938, all OS maps were based on the Cassini Projection, with independent surveys of a single county or group of counties, giving rise to significant inaccuracies in outlying areas.

## Map Name(s) and Date(s)



## Historical Map - Segment A13



## Order Details

Order Number: 191719961\_1\_1  
Customer Ref: 14020774  
National Grid Reference: 521420, 180870  
Slice: A  
Site Area (Ha): 0.12  
Search Buffer (m): 100

## Site Details

14, Glendun Road, LONDON, W3 7AJ

**Landmark**  
INFORMATION GROUP

Tel: 0844 844 9952  
Fax: 0844 844 9951  
Web: [www.envirocheck.co.uk](http://www.envirocheck.co.uk)



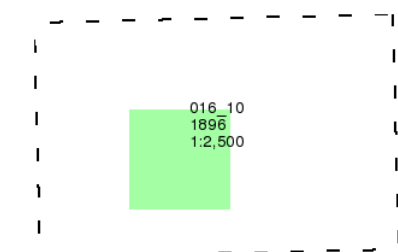
## Middlesex

Published 1896

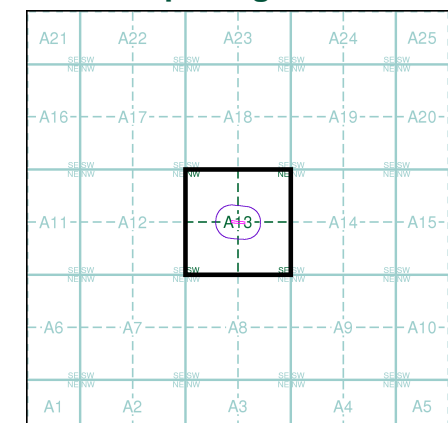
Source map scale - 1:2,500

The historical maps shown were reproduced from maps predominantly held at the scale adopted for England, Wales and Scotland in the 1840's. In 1854 the 1:2,500 scale was adopted for mapping urban areas and by 1896 it covered the whole of what were considered to be the cultivated parts of Great Britain. The published date given below is often some years later than the surveyed date. Before 1938, all OS maps were based on the Cassini Projection, with independent surveys of a single county or group of counties, giving rise to significant inaccuracies in outlying areas.

## Map Name(s) and Date(s)



## Historical Map - Segment A13

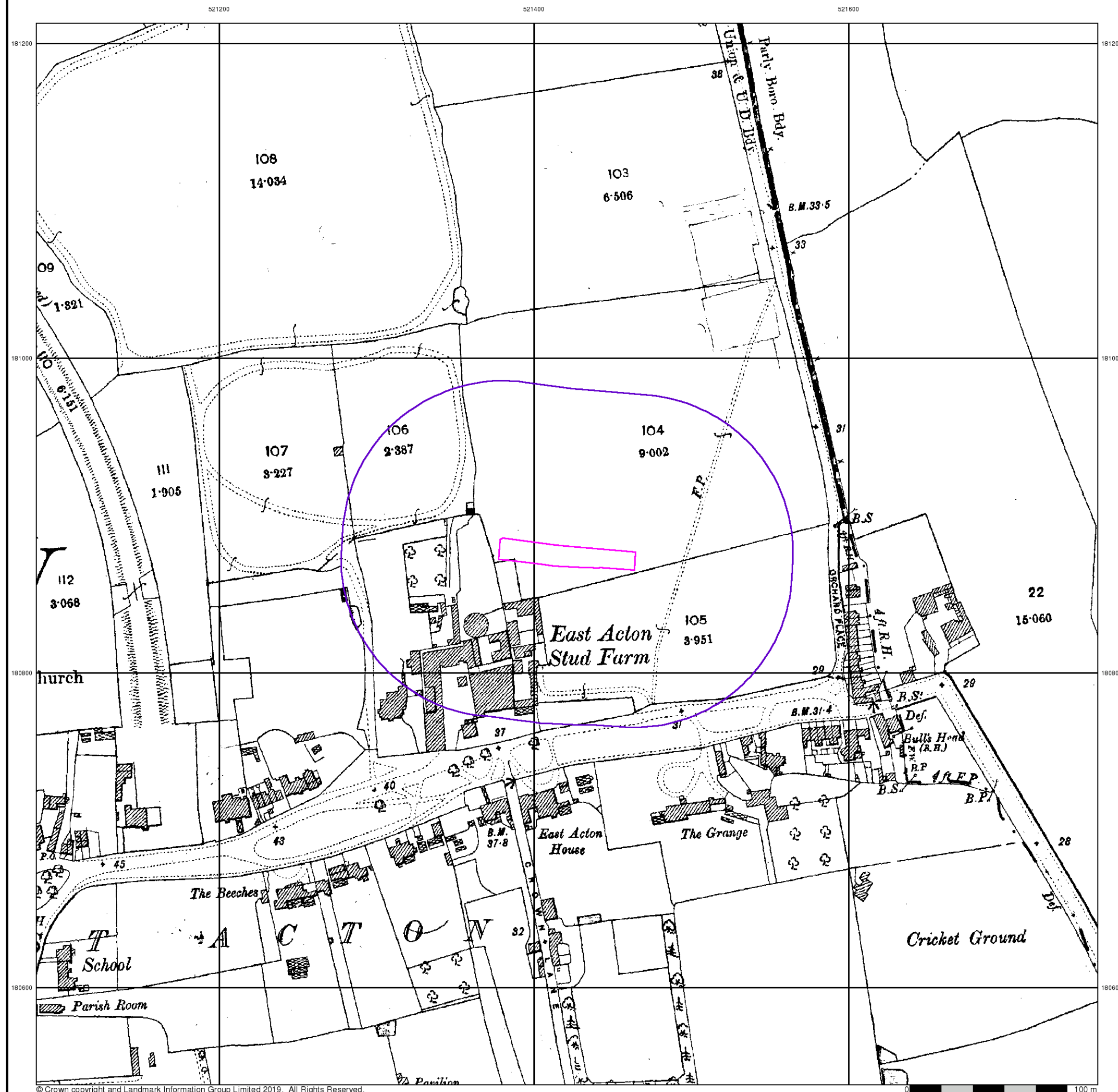


## Order Details

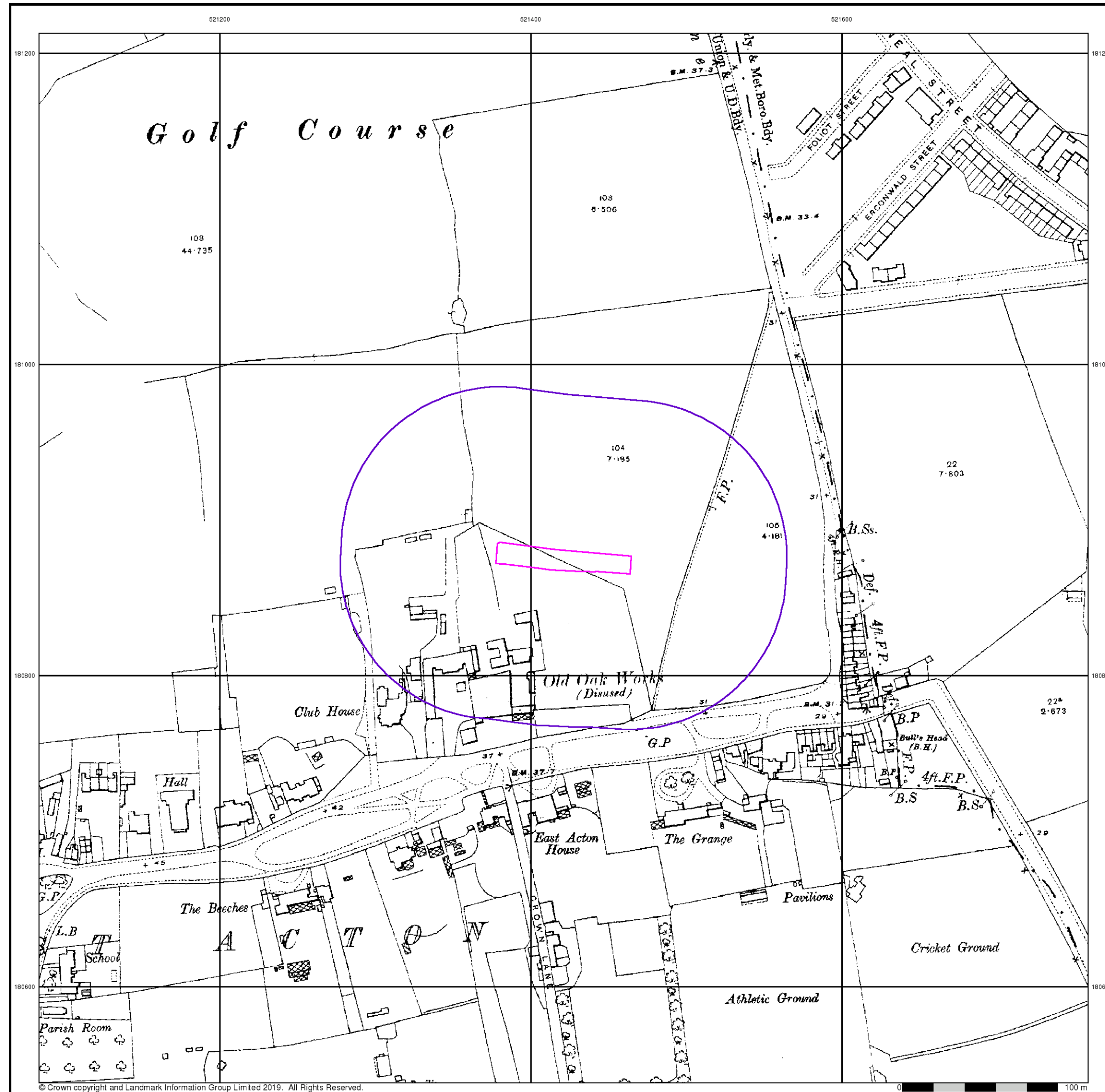
Order Number: 191719961\_1\_1  
Customer Ref: 14020774  
National Grid Reference: 521420, 180870  
Slice: A  
Site Area (Ha): 0.12  
Search Buffer (m): 100

## Site Details

14, Glendun Road, LONDON, W3 7AJ







© Crown copyright and Landmark Information Group Limited 2019. All Rights Reserved.

# Envirocheck®

LANDMARK INFORMATION GROUP®

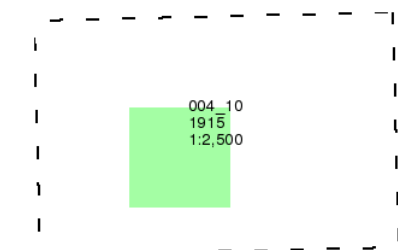
London

Published 1915

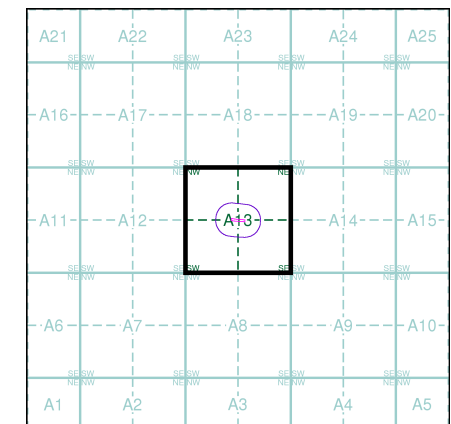
Source map scale - 1:2,500

The historical maps shown were reproduced from maps predominantly held at the scale adopted for England, Wales and Scotland in the 1840's. In 1854 the 1:2,500 scale was adopted for mapping urban areas and by 1896 it covered the whole of what were considered to be the cultivated parts of Great Britain. The published date given below is often some years later than the surveyed date. Before 1938, all OS maps were based on the Cassini Projection, with independent surveys of a single county or group of counties, giving rise to significant inaccuracies in outlying areas.

Map Name(s) and Date(s)



Historical Map - Segment A13



Order Details

Order Number: 191719961\_1\_1  
Customer Ref: 14020774  
National Grid Reference: 521420, 180870  
Slice: A  
Site Area (Ha): 0.12  
Search Buffer (m): 100

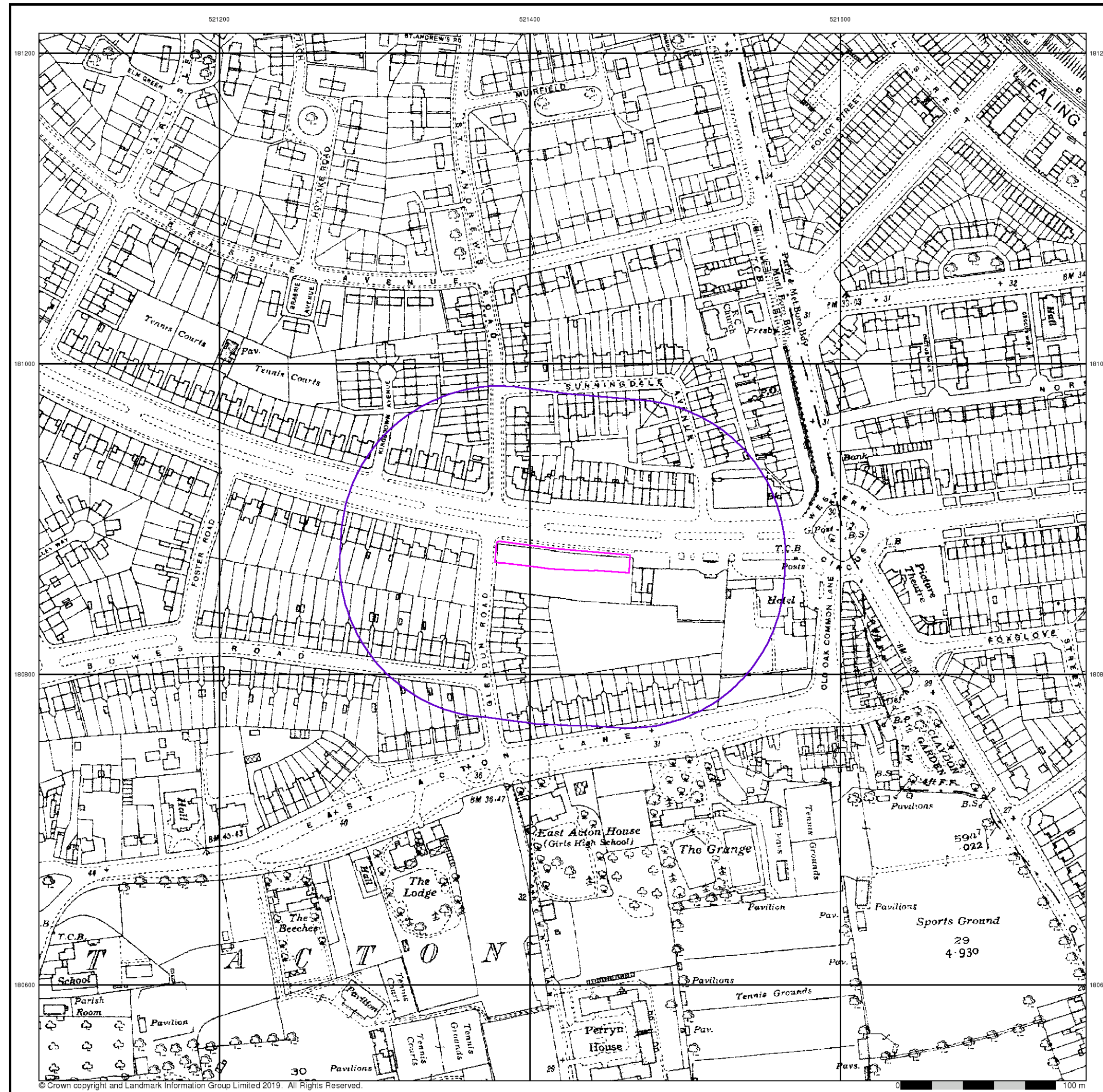
Site Details

14, Glendun Road, LONDON, W3 7AJ

Landmark®  
INFORMATION GROUP

Tel: 0844 844 9952  
Fax: 0844 844 9951  
Web: www.envirocheck.co.uk





© Crown copyright and Landmark Information Group Limited 2019. All Rights Reserved.

**London**  
**Published 1935**  
**Source map scale - 1:2,500**

The historical maps shown were reproduced from maps predominantly held at the scale adopted for England, Wales and Scotland in the 1840's. In 1854 the 1:2,500 scale was adopted for mapping urban areas and by 1896 it covered the whole of what were considered to be the cultivated parts of Great Britain. The published date given below is often some years later than the surveyed date. Before 1938, all OS maps were based on the Cassini Projection, with independent surveys of a single county or group of counties, giving rise to significant inaccuracies in outlying areas.

**Map Name(s) and Date(s)**

004\_10

1935

1:2,500

**Historical Map - Segment A13**

A21	A22	A23	A24	A25
A16	A17	A18	A19	A20
A11	A12	A13	A14	A15
A6	A7	A8	A9	A10
A1	A2	A3	A4	A5

**Order Details**

Order Number: 191719961\_1\_1  
Customer Ref: 14020774  
National Grid Reference: 521420, 180870  
Slice: A  
Site Area (Ha): 0.12  
Search Buffer (m): 100

**Site Details**  
14, Glendun Road, LONDON, W3 7AJ



## Ordnance Survey Plan

Published 1955

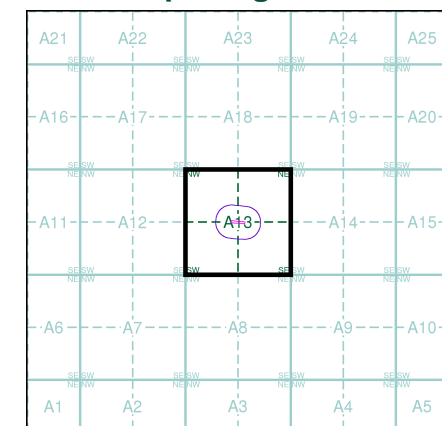
Source map scale - 1:1,250

The historical maps shown were reproduced from maps predominantly held at the scale adopted for England, Wales and Scotland in the 1840's. In 1854 the 1:2,500 scale was adopted for mapping urban areas and by 1896 it covered the whole of what were considered to be the cultivated parts of Great Britain. The published date given below is often some years later than the surveyed date. Before 1938, all OS maps were based on the Cassini Projection, with independent surveys of a single county or group of counties, giving rise to significant inaccuracies in outlying areas.

## Map Name(s) and Date(s)

TQ2181SW 1955 1:1,250	TQ2181SE 1955 1:1,250
TQ2180NW 1955 1:1,250	TQ2180NE 1955 1:1,250

## Historical Map - Segment A13

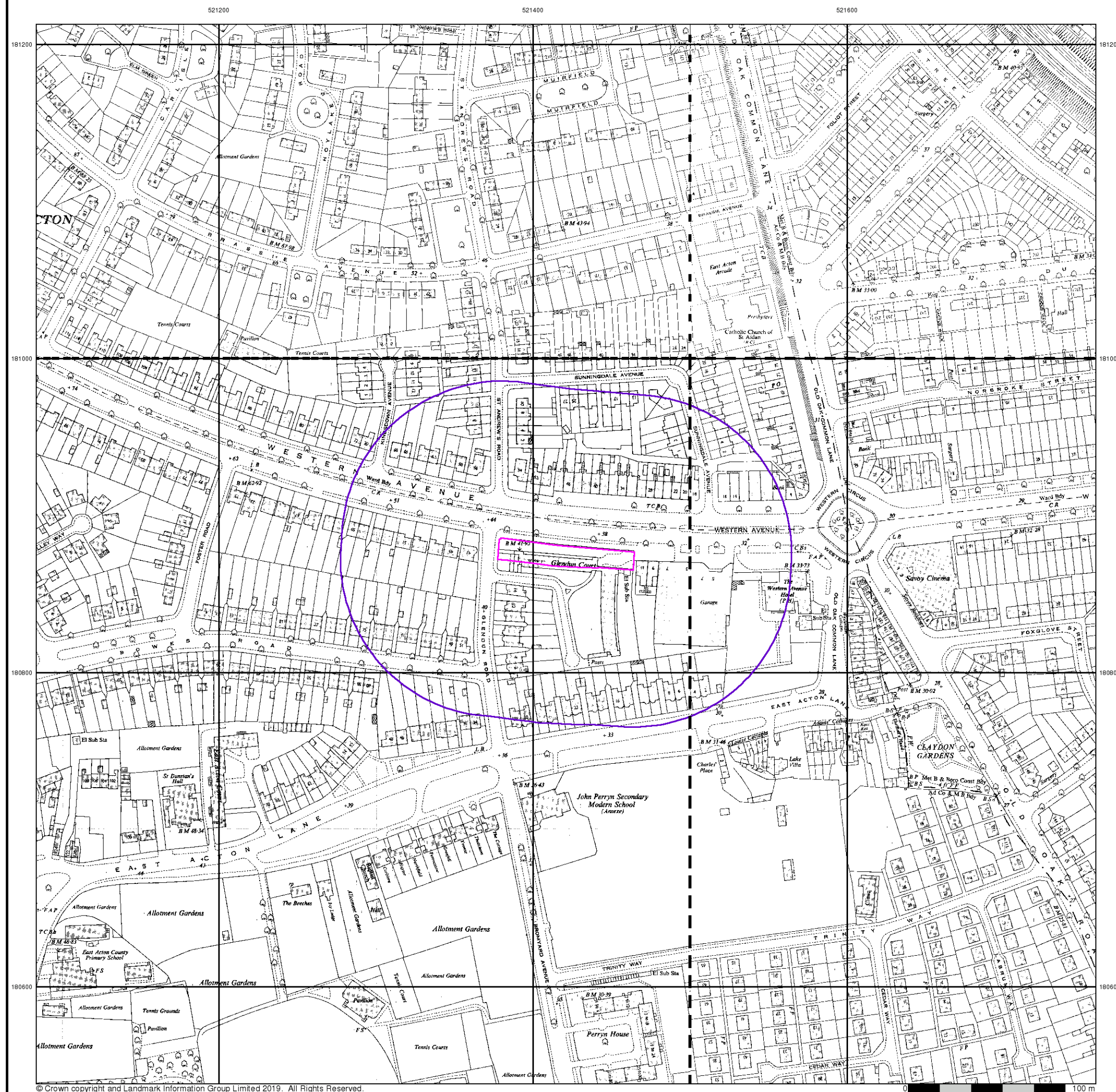


## Order Details

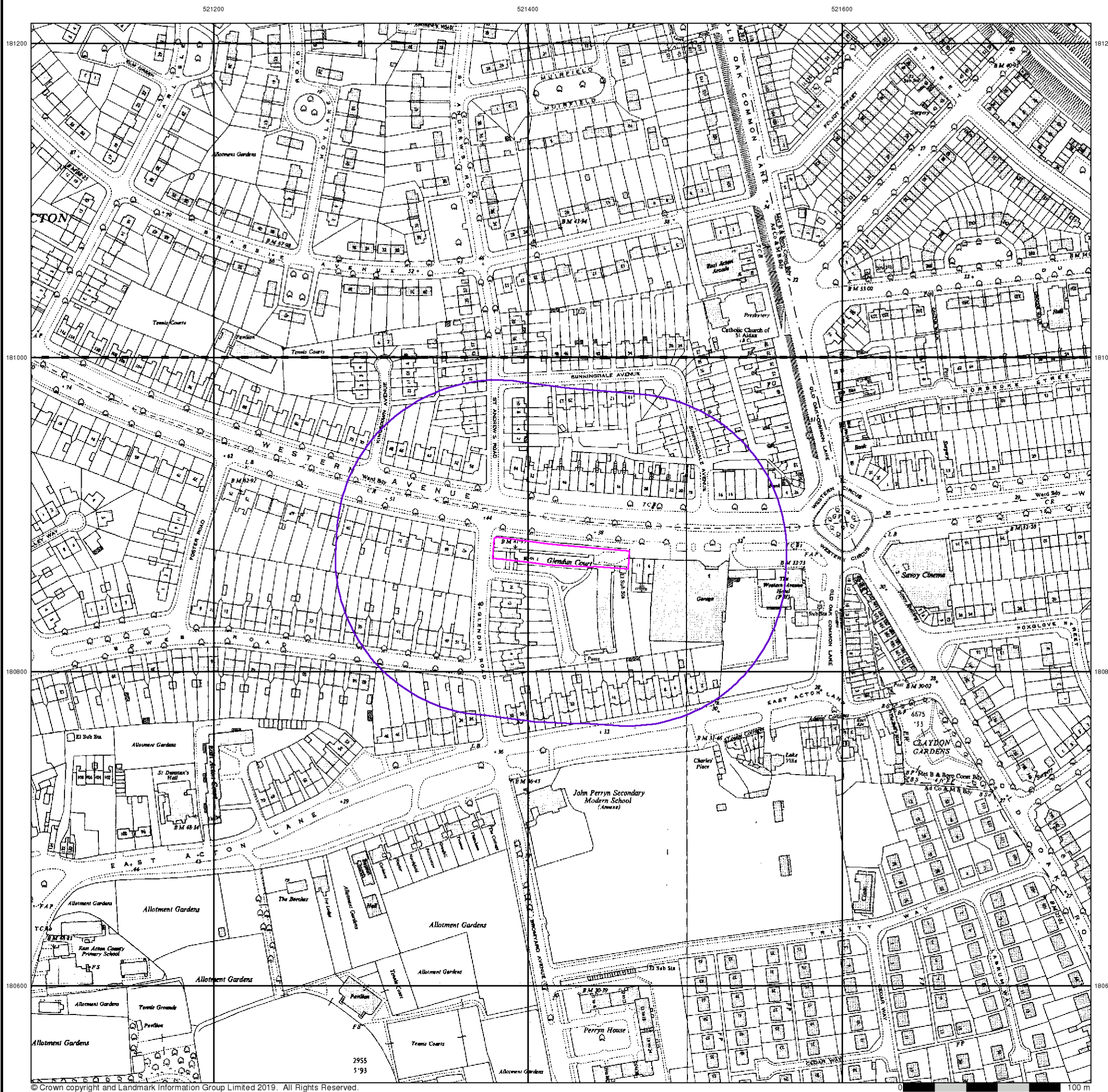
Order Number: 191719961\_1\_1  
 Customer Ref: 14020774  
 National Grid Reference: 521420, 180870  
 Slice: A  
 Site Area (Ha): 0.12  
 Search Buffer (m): 100

## Site Details

14, Glendun Road, LONDON, W3 7AJ







# Envirocheck®

LANDMARK INFORMATION GROUP®

## Ordnance Survey Plan

Published 1955

Source map scale - 1:2,500

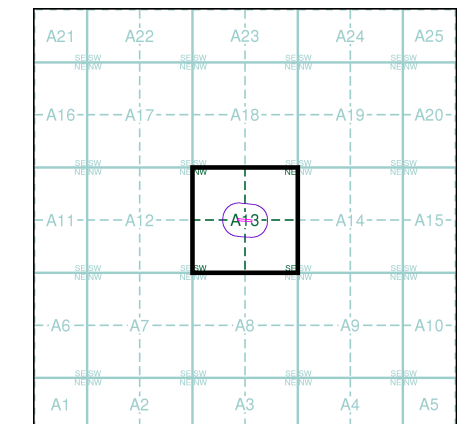
The historical maps shown were reproduced from maps predominantly held at the scale adopted for England, Wales and Scotland in the 1840's. In 1854 the 1:2,500 scale was adopted for mapping urban areas and by 1896 it covered the whole of what were considered to be the cultivated parts of Great Britain. The published date given below is often some years later than the surveyed date. Before 1938, all OS maps were based on the Cassini Projection, with independent surveys of a single county or group of counties, giving rise to significant inaccuracies in outlying areas.

## Map Name(s) and Date(s)

TQ2181  
1955  
1:2,500

TQ2180  
1955  
1:2,500

## Historical Map - Segment A13



## Order Details

Order Number: 191719961\_1\_1  
Customer Ref: 14020774  
National Grid Reference: 521420, 180870  
Slice: A  
Site Area (Ha): 0.12  
Search Buffer (m): 100

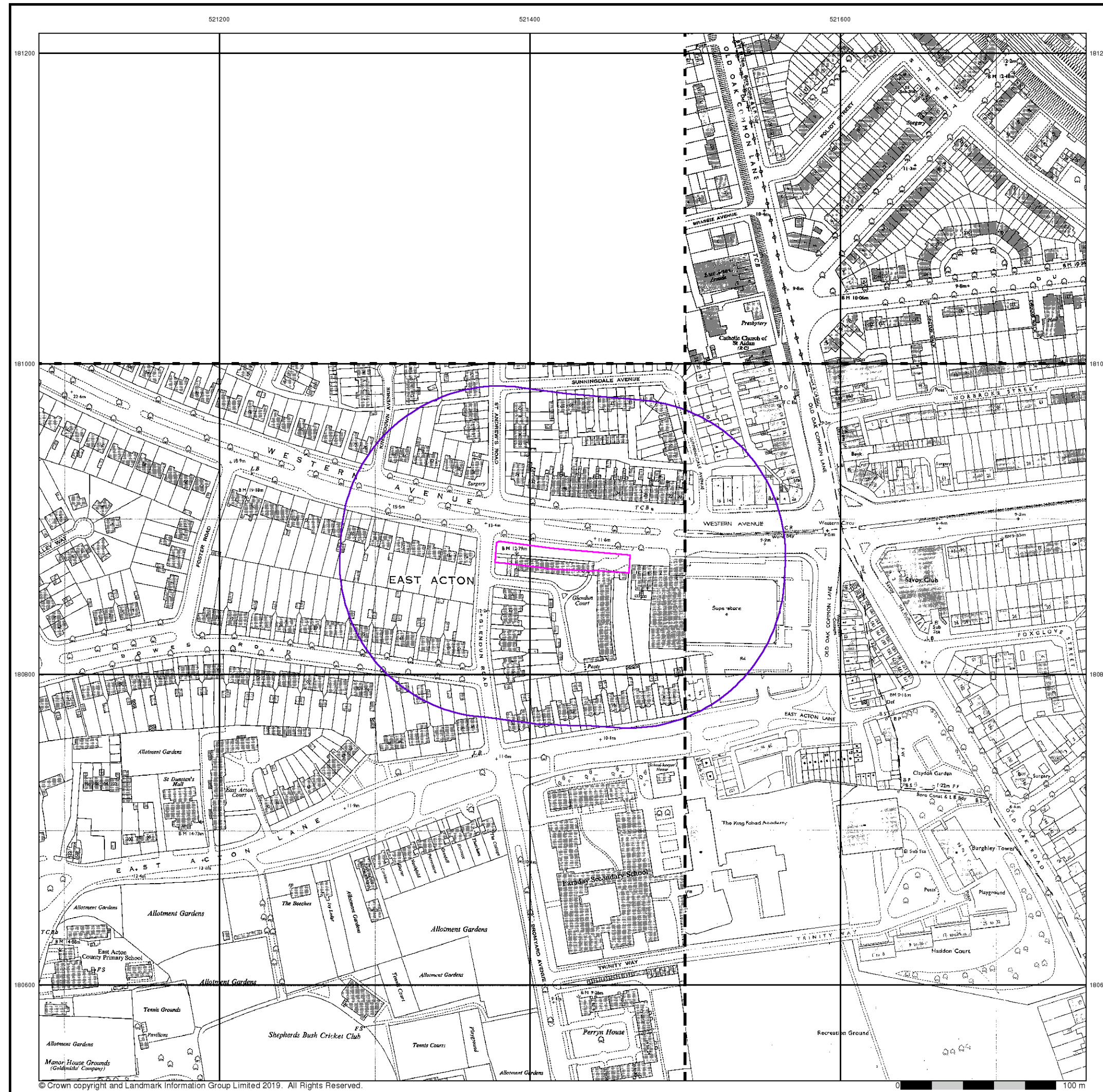
## Site Details

14, Glendon Road, LONDON, W3 7AJ

**Landmark®**  
INFORMATION GROUP

Tel: 0844 844 9952  
Fax: 0844 844 9951  
Web: [www.envirocheck.co.uk](http://www.envirocheck.co.uk)





© Crown copyright and Landmark Information Group Limited 2019. All Rights Reserved.

# Envirocheck®

LANDMARK INFORMATION GROUP®

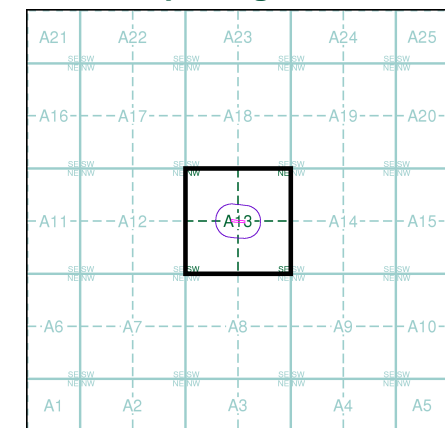
**Additional SIMs**  
**Published 1955 - 1990**  
**Source map scale - 1:1,250**

The SIM cards (Ordnance Survey's 'Survey of Information on Microfilm') are further, minor editions of mapping which were produced and published in between the main editions as an area was updated. They date from 1947 to 1994, and contain detailed information on buildings, roads and land-use. These maps were produced at both 1:2,500 and 1:1,250 scales.

## Map Name(s) and Date(s)

		TQ2181SE	
		1955	
		1:1,250	
TQ2180NW		TQ2180NE	
1966		1990	
1:1,250		1:1,250	

## Historical Map - Segment A13



**Order Details**  
Order Number: 191719961\_1\_1  
Customer Ref: 14020774  
National Grid Reference: 521420, 180870  
Slice: A  
Site Area (Ha): 0.12  
Search Buffer (m): 100

**Site Details**  
14, Glendun Road, LONDON, W3 7AJ

**Landmark®**  
INFORMATION GROUP  
Tel: 0844 844 9952  
Fax: 0844 844 9951  
Web: www.envirocheck.co.uk





© Crown copyright and Landmark Information Group Limited 2019. All Rights Reserved.

# Envirocheck®

LANDMARK INFORMATION GROUP®

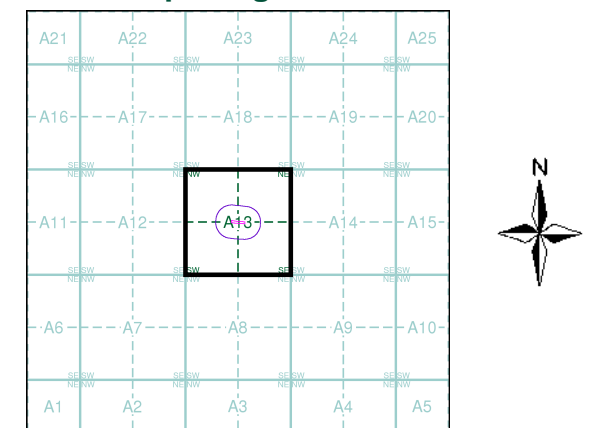
**Ordnance Survey Plan**  
**Published 1966 - 1974**  
**Source map scale - 1:1,250**

The historical maps shown were reproduced from maps predominantly held at the scale adopted for England, Wales and Scotland in the 1840's. In 1854 the 1:2,500 scale was adopted for mapping urban areas and by 1896 it covered the whole of what were considered to be the cultivated parts of Great Britain. The published date given below is often some years later than the surveyed date. Before 1938, all OS maps were based on the Cassini Projection, with independent surveys of a single county or group of counties, giving rise to significant inaccuracies in outlying areas.

## Map Name(s) and Date(s)

TQ2181SW 1974 1:1,250	
TQ2180NW 1966 1:1,250	TQ2180NE 1973 1:1,250

## Historical Map - Segment A13



**Order Details**  
Order Number: 191719961\_1\_1  
Customer Ref: 14020774  
National Grid Reference: 521420, 180870  
Slice: A  
Site Area (Ha): 0.12  
Search Buffer (m): 100

**Site Details**  
14, Glendun Road, LONDON, W3 7AJ

**Landmark®**  
INFORMATION GROUP  
Tel: 0844 844 9952  
Fax: 0844 844 9951  
Web: www.envirocheck.co.uk





© Crown copyright and Landmark Information Group Limited 2019. All Rights Reserved.

0 100 m

# Envirocheck®

LANDMARK INFORMATION GROUP®

## Supply of Unpublished Survey Information

Published 1973

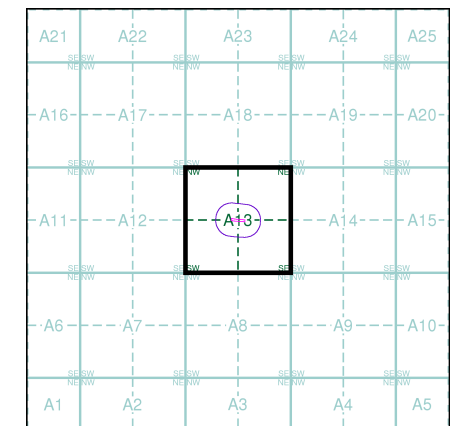
Source map scale - 1:1,250

SUSI maps (Supply of Unpublished Survey Information) were produced between 1972 and 1977, mainly for internal use at Ordnance Survey. These were more of a 'work-in-progress' plan as they showed updates of individual areas on a map. These maps were unpublished, and they do not represent a single moment in time. They were produced at both 1:2,500 and 1:1,250 scales.

### Map Name(s) and Date(s)

TQ2181SW	TQ2181SE
1973	1973
1:1,250	1:1,250

### Historical Map - Segment A13



### Order Details

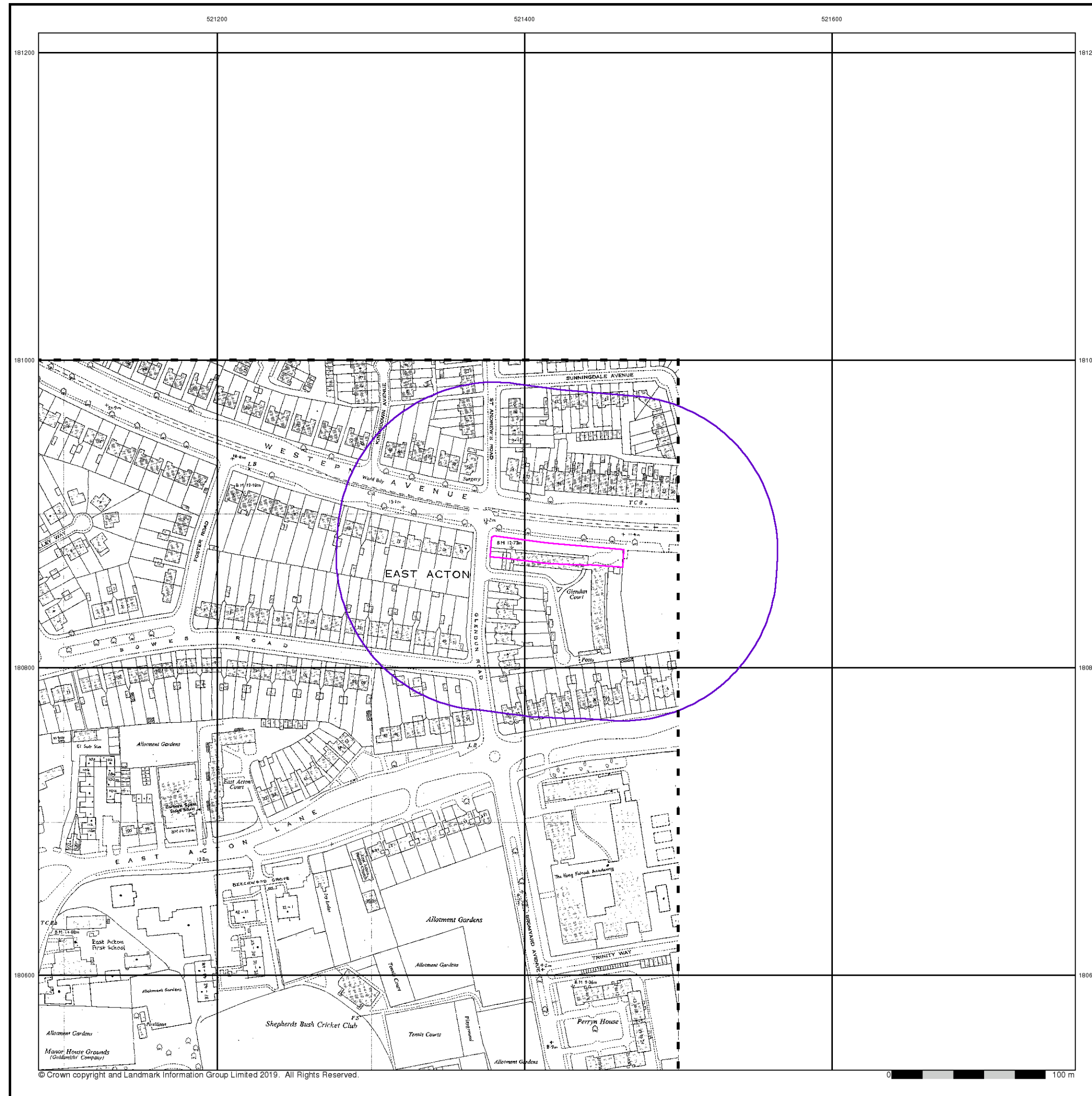
Order Number: 191719961\_1\_1  
Customer Ref: 14020774  
National Grid Reference: 521420, 180870  
Slice: A  
Site Area (Ha): 0.12  
Search Buffer (m): 100

### Site Details

14, Glendun Road, LONDON, W3 7AJ

**Landmark®**  
INFORMATION GROUP

Tel: 0844 844 9952  
Fax: 0844 844 9951  
Web: [www.envirocheck.co.uk](http://www.envirocheck.co.uk)



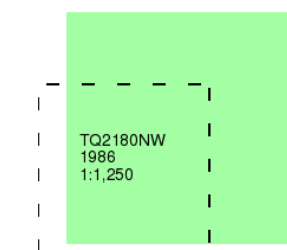
## Additional SIMs

Published 1986

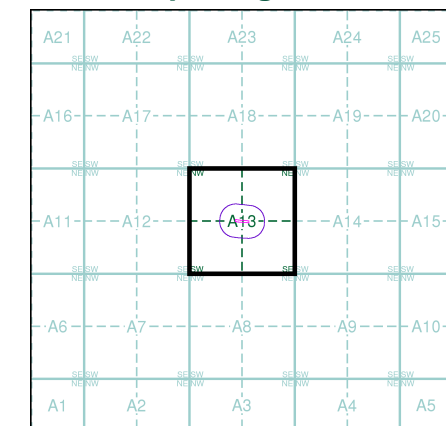
Source map scale - 1:1,250

The SIM cards (Ordnance Survey's 'Survey of Information on Microfilm') are further, minor editions of mapping which were produced and published in between the main editions as an area was updated. They date from 1947 to 1994, and contain detailed information on buildings, roads and land-use. These maps were produced at both 1:2,500 and 1:1,250 scales.

## Map Name(s) and Date(s)



## Historical Map - Segment A13



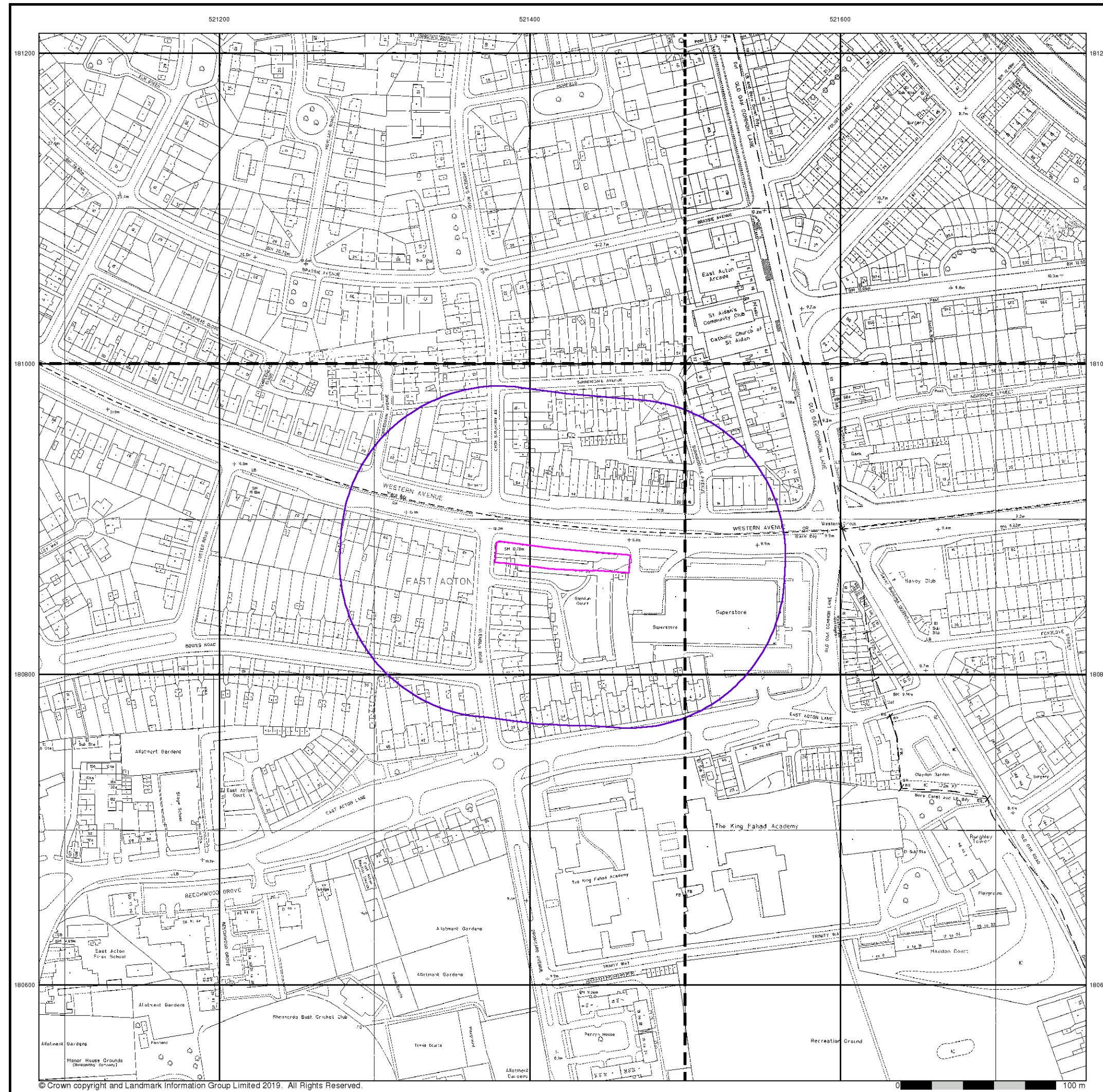
## Order Details

Order Number: 191719961\_1\_1  
Customer Ref: 14020774  
National Grid Reference: 521420, 180870  
Slice: A  
Site Area (Ha): 0.12  
Search Buffer (m): 100

## Site Details

14, Glendun Road, LONDON, W3 7AJ





## Large-Scale National Grid Data

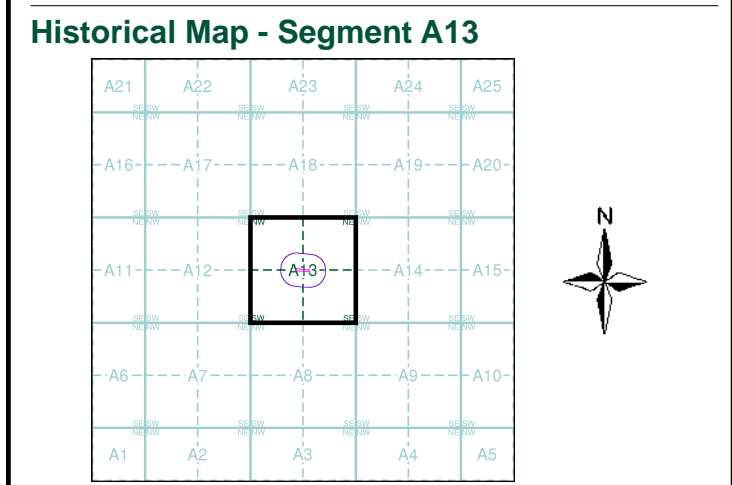
**Published 1991**

**Source map scale - 1:1,250**

'Large Scale National Grid Data' superseded SIM cards (Ordnance Survey's 'Survey of Information on Microfilm') in 1992, and continued to be produced until 1999. These maps were the fore-runners of digital mapping and so provide detailed information on houses and roads, but tend to show less topographic features such as vegetation. These maps were produced at both 1:2,500 and 1:1,250 scales.

### Map Name(s) and Date(s)

TQ2181SW	TQ2181SE
1991	1991
1:1,250	1:1,250
TQ2180NW	TQ2180NE
1991	1991
1:1,250	1:1,250

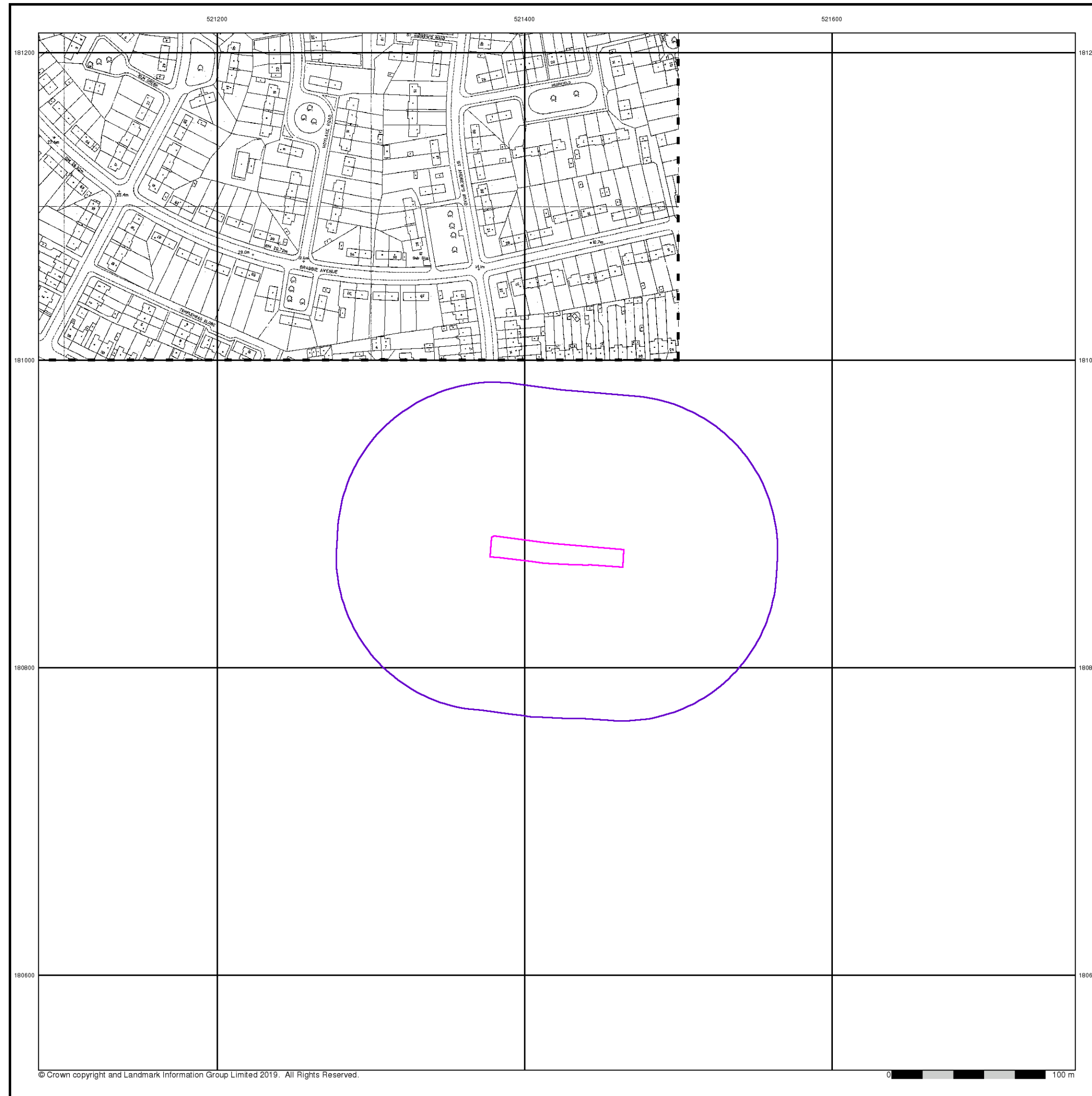


### Order Details

Order Number: 191719961\_1\_1  
Customer Ref: 14020774  
National Grid Reference: 521420, 180870  
Slice: A  
Site Area (Ha): 0.12  
Search Buffer (m): 100

### Site Details

14, Glendun Road, LONDON, W3 7AJ



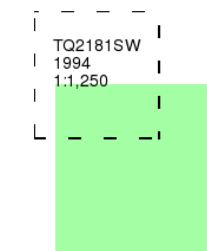
## Large-Scale National Grid Data

Published 1994

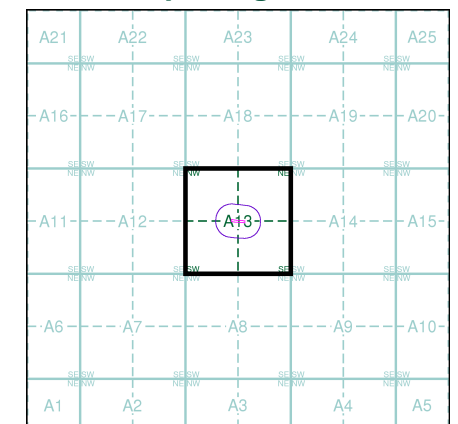
Source map scale - 1:1,250

'Large Scale National Grid Data' superseded SIM cards (Ordnance Survey's 'Survey of Information on Microfilm') in 1992, and continued to be produced until 1999. These maps were the fore-runners of digital mapping and so provide detailed information on houses and roads, but tend to show less topographic features such as vegetation. These maps were produced at both 1:2,500 and 1:1,250 scales.

### Map Name(s) and Date(s)



### Historical Map - Segment A13



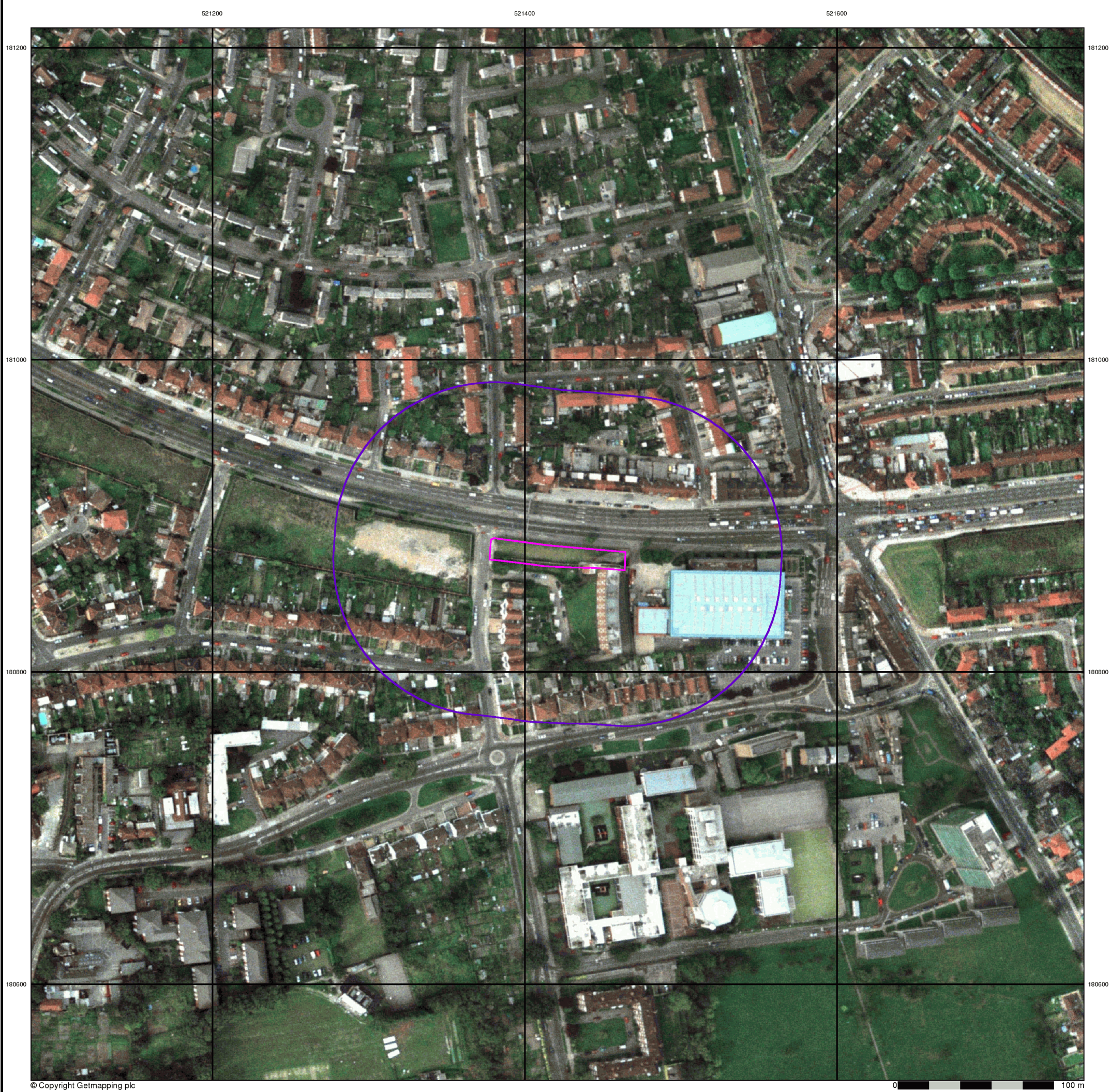
### Order Details

Order Number: 191719961\_1\_1  
Customer Ref: 14020774  
National Grid Reference: 521420, 180870  
Slice: A  
Site Area (Ha): 0.12  
Search Buffer (m): 100

### Site Details

14, Glendun Road, LONDON, W3 7AJ



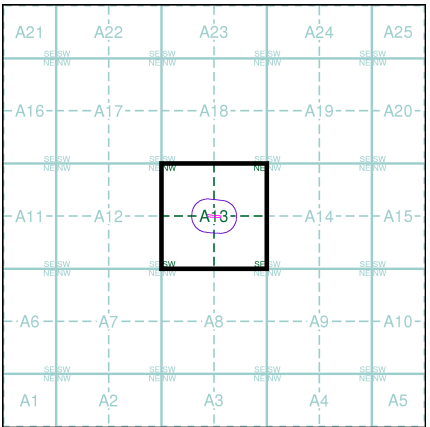


## Historical Aerial Photography

**Published 1999**

This aerial photography was produced by Getmapping, these vertical aerial photographs provide a seamless, full colour survey of the whole of Great Britain

### Historical Aerial Photography - Segment A13



### Order Details

Order Number: 191719961\_1\_1  
Customer Ref: 14020774  
National Grid Reference: 521420, 180870  
Slice: A  
Site Area (Ha): 0.12  
Search Buffer (m): 100

### Site Details

14, Glendun Road, LONDON, W3 7AJ



# Historical Mapping Legends

## Ordnance Survey County Series 1:10,560

	Gravel Pit		Sand Pit		Other Pits
	Quarry		Shingle		Orchard
	Osiers		Reeds		Marsh
	Mixed Wood		Deciduous		Brushwood
	Fir		Furze		Rough Pasture
	Arrow denotes flow of water		Trigonometrical Station		
	Site of Antiquities		Bench Mark		
	Pump, Guide Post, Signal Post		Well, Spring, Boundary Post		
	•285 Surface Level				
	Sketched Contour		Instrumental Contour		
	Main Roads		Minor Roads		
	Sunken Road		Raised Road		
	Road over Railway		Railway over River		
	Railway over Road		Level Crossing		
	Road over River or Canal		Road over Stream		
	Road over Stream				
	County Boundary (Geographical)				
	County & Civil Parish Boundary				
	Administrative County & Civil Parish Boundary				
	County Borough Boundary (England)				
	County Burgh Boundary (Scotland)				
	Rural District Boundary				
	Civil Parish Boundary				

## Ordnance Survey Plan 1:10,000

	Chalk Pit, Clay Pit or Quarry		Gravel Pit
	Sand Pit		Disused Pit or Quarry
	Refuse or Slag Heap		Lake, Loch or Pond
	Dunes		Boulders
	Coniferous Trees		Non-Coniferous Trees
	Orchard		Scrub
	Bracken		Heath
	Marsh		Reeds
	Building		Glasshouse
	Sloping Masonry		Pylon
	Cutting		Embankment
	Road Under		Road Over
	Level Crossing		Foot Bridge
	Standard Gauge Multiple Track		Standard Gauge Single Track
	Siding, Tramway or Mineral Line		Narrow Gauge
	Geographical County		Administrative County, County Borough or County of City
	Municipal Borough, Urban or Rural District, Burgh or District Council		Borough, Burgh or County Constituency
	Civil Parish		
	BP, BS Boundary Post or Stone		Police Station
	Church		Post Office
	Club House		Public Convenience
	Fire Engine Station		Public House
	Foot Bridge		Signal Box
	Fountain		Spring
	Guide Post		Telephone Call Box
	Mile Post		Telephone Call Post
	Mile Stone		Well

## 1:10,000 Raster Mapping

	Gravel Pit		Refuse tip or slag heap
	Rock		Rock (scattered)
	Boulders		Boulders (scattered)
	Shingle		Mud
	Sand		Sand Pit
	Slopes		Top of cliff
	General detail		Underground detail
	Overhead detail		Narrow gauge railway
	Multi-track railway		Single track railway
	County boundary (England only)		Civil, parish or community boundary
	District, Unitary, Metropolitan, London Borough boundary		Constituency boundary
	Area of wooded vegetation		Non-coniferous trees
	Non-coniferous trees (scattered)		Coniferous trees
	Coniferous trees (scattered)		Positioned tree
	Orchard		Coppice or Osiers
	Rough Grassland		Heath
	Scrub		Marsh, Salt Marsh or Reeds
	Water feature		Flow arrows
	Mean high water (springs)		Mean low water (springs)
	Telephone line (where shown)		Electricity transmission line (with poles)
	Bench mark (where shown)		Triangulation station
	Point feature (e.g. Guide Post or Mile Stone)		Pylon, flare stack or lighting tower
	Site of (antiquity)		Glasshouse
	General Building		Important Building

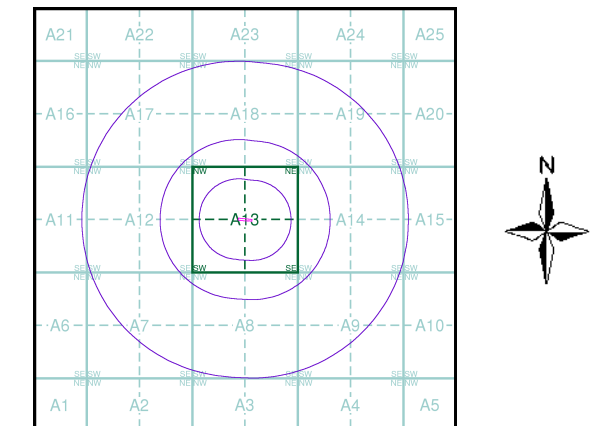
# Envirocheck®

LANDMARK INFORMATION GROUP®

## Historical Mapping & Photography included:

Mapping Type	Scale	Date	Pg
Survey	1:10,560	1874	3
Middlesex	1:10,560	1874	4
London	1:10,560	1896	5
London	1:10,560	1920	6
Ordnance Survey Plan	1:10,000	1940 - 1951	7
Ordnance Survey Plan	1:10,000	1957 - 1958	8
Ordnance Survey Plan	1:10,000	1962 - 1967	9
Ordnance Survey Plan	1:10,000	1967	10
Ordnance Survey Plan	1:10,000	1975 - 1976	11
Ordnance Survey Plan	1:10,000	1984 - 1988	12
London	1:25,000	1985	13
Ordnance Survey Plan	1:10,000	1996	14
10K Raster Mapping	1:10,000	1999	15
10K Raster Mapping	1:10,000	2006	16
VectorMap Local	1:10,000	2018	17

## Historical Map - Slice A



## Order Details

Order Number: 191719961\_1\_1  
Customer Ref: 14020774  
National Grid Reference: 521420, 180870  
Slice: A  
Site Area (Ha): 0.12  
Search Buffer (m): 1000

## Site Details

14, Glendun Road, LONDON, W3 7AJ

**Landmark®**  
INFORMATION GROUP

Tel: 0844 844 9952  
Fax: 0844 844 9951  
Web: www.envirocheck.co.uk



Russian Military Mapping Legends

1:5,000 and 1:10,000 mapping

a. Not drawn to scale    b. Drawn to scale

Government and Administrative Buildings    Military and Industrial Buildings

Military and Communication Areas    Subway Entrance

Fireproof Building    Prominent Fireproof Building

Non-fireproof Building    Non-fireproof Building (non-dwelling)

Factory, mill, and flour mill, with chimneys    Factory, mill, and flour mill, without chimneys

Power Station, drawn to scale    Hydroelectric Power Station

Radio Station, drawn to scale    Telephone Station, drawn to scale

Abandoned Open-pit Mine or Quarry    Open-pit Salt Mine

Pit    Oil Deposit or Well    Oil Seepage

Tailings Pile    Fuel Storage Tanks    Natural Gas Tank

Bench Mark    Drill Hole    Burial Mound    Triangulation Point on Burial Mound

Single-track Railroad    Double-track Railroad and Station Building

Coniferous Forest    Deciduous Forest    Mixed Forest

Lawns    Citrus Orchard    Wet Ground    Scattered Vegetation

243.8    Values for prominent elevations

186.0    Numbers for spot elevations, depth soundings, contour lines, etc.

0.2    Velocity of the current, width of river bed, depth of river

180/12    Fractional terms: length and capacity of bridges; depth of fords and condition of the river bottom; height of forest and the diameter of trees

Russian Alphabet (For reference and phonetic interpretation of map text)

А а (A)    З з (Z)    П п (P)    Ч ч (CH)

Б б (B)    И и (I)    Р р (R)    Ш ш (SH)

В в (V)    Й й (Y)    С с (S)    Щ щ (SHCH)

Г г (G)    К к (K)    Т т (T)    Ъ ъ (-)

Д д (D)    Л л (L)    У у (U)    Ы ы (Y)

Е е (E)    М м (M)    Ф ф (F)    Ь ь (')

Ё ё (YO)    Н н (N)    Х х (KH)    Э э (E)

Ж ж (ZH)    О о (O)    Ц ц (TS)    Ю ю (YU or IU)

Я я (YA or IA)

1:25,000 mapping

a. Not drawn to scale    b. Drawn to scale

Government and Administrative Buildings    Military and Industrial Buildings

Military and Communication Areas    Subway Entrance

Partly Demolished Buildings    Demolished Buildings

Built-Up Area with Fireproof Buildings Predominant    Built-Up Area with Non-Fireproof Buildings Predominant

Individual Fireproof Building    Prominent Industrial Building

Individual Dwelling, Fireproof    Ruins of an Individual Dwelling

Factory or Mill Chimney    Factory or Mill with Chimney    Factory or Mill without Chimney    Mine or Open Pit Mine

Operating Shaft or Mine    Non-Operating Shaft or Mine    Salt Mine    Tailings Pile

Pit    Stone Quarry    Gas Pump or Service Station    Fuel Storage or Natural Gas Tank

Oil or Natural Gas Derrick    Small Hydroelectric Power Station    Power Station    Transformer Station

Cemetery    Burial Mound (height in metres)    Triangulation Point on Burial Mound    Triangulation Point

Bench Mark    Bench Mark (monumented)    Telegraph Office    Telephone Station

Radio Station    Radio Tower    Airfield or Seaplane Base    Landing Strip

Telegraph/Telephone Lines    Main Highway    Highway under Construction    Improved Dirt Road (former truck road)

Double-track Railroad with First Class Station    Railroad Under Construction

Shore Embankment    River or Ditch with Embankment    Direction and velocity of current    Water Gauge    Water Level Mark

Well    Water Reservoir or Rain Water Pit    Spring    Isobath with value

Heavy (Index) Contour Line    Contour Line and Value    Half Contour Line    Spot Elevation Value

Coniferous    Deciduous    Mixed    Scrub

Key to Numbers on Mapping

TQ28\_London

No.	Description
220	Factory (Electrical Appliances)
331	Prison

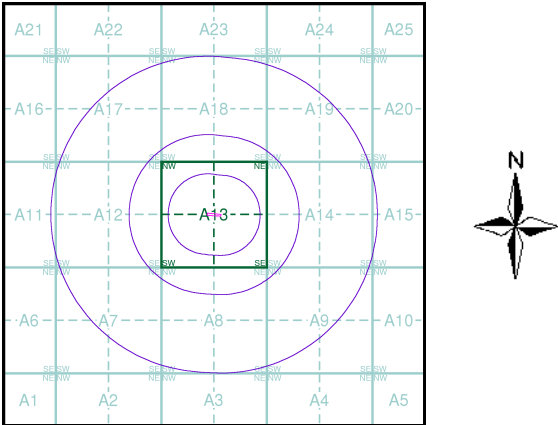
Envirocheck®

LANDMARK INFORMATION GROUP®

Historical Mapping & Photography included:

Mapping Type	Scale	Date	Pg
Surrey	1:10,560	1874	3
Middlesex	1:10,560	1874	4
London	1:10,560	1896	5
London	1:10,560	1920	6
Ordnance Survey Plan	1:10,000	1940 - 1951	7
Ordnance Survey Plan	1:10,000	1957 - 1958	8
Ordnance Survey Plan	1:10,000	1962 - 1967	9
Ordnance Survey Plan	1:10,000	1967	10
Ordnance Survey Plan	1:10,000	1975 - 1976	11
Ordnance Survey Plan	1:10,000	1984 - 1988	12
London	1:25,000	1985	13
Ordnance Survey Plan	1:10,000	1996	14
10K Raster Mapping	1:10,000	1999	15
10K Raster Mapping	1:10,000	2006	16
VectorMap Local	1:10,000	2018	17

Russian Map - Slice A



Order Details

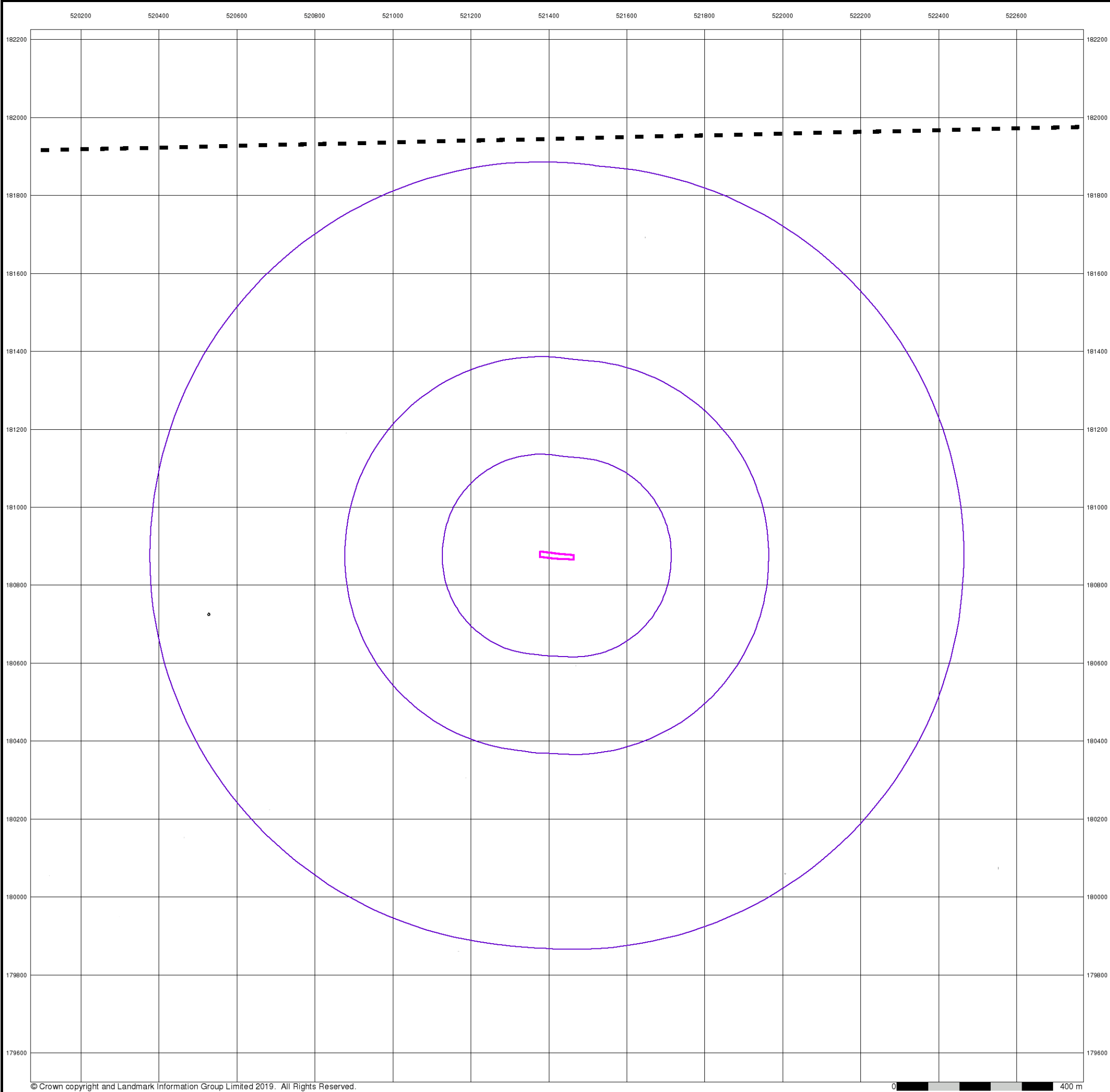
Order Number: 191719961\_1\_1  
Customer Ref: 14020774  
National Grid Reference: 521420, 180870  
Slice: A  
Site Area (Ha): 0.12  
Search Buffer (m): 1000

Site Details

14, Glendun Road, LONDON, W3 7AJ

Landmark®  
INFORMATION GROUP

Tel: 0844 844 9952  
Fax: 0844 844 9951  
Web: www.envirocheck.co.uk



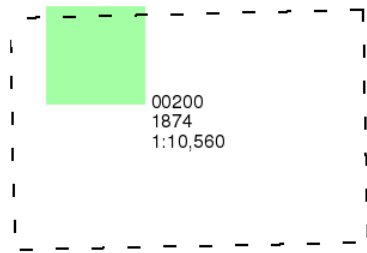
Surrey

Published 1874

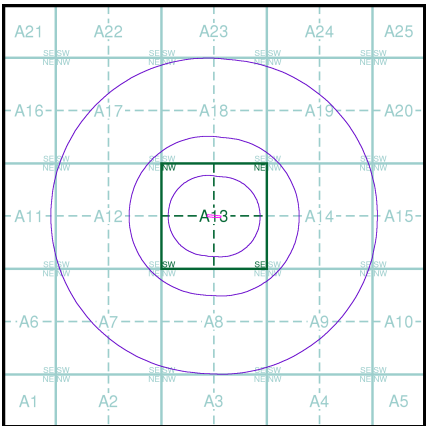
Source map scale - 1:10,560

The historical maps shown were reproduced from maps predominantly held at the scale adopted for England, Wales and Scotland in the 1840's. In 1854 the 1:2,500 scale was adopted for mapping urban areas; these maps were used to update the 1:10,560 maps. The published date given therefore is often some years later than the surveyed date. Before 1938, all OS maps were based on the Cassini Projection, with independent surveys of a single county or group of counties, giving rise to significant inaccuracies in outlying areas. In the late 1940's, a Provisional Edition was produced, which updated the 1:10,560 mapping from a number of sources. The maps appear unfinished - with all military camps and other strategic sites removed. These maps were initially overprinted with the National Grid. In 1970, the first 1:10,000 maps were produced using the Transverse Mercator Projection. The revision process continued until recently, with new editions appearing every 10 years or so for urban areas.

Map Name(s) and Date(s)



Historical Map - Slice A



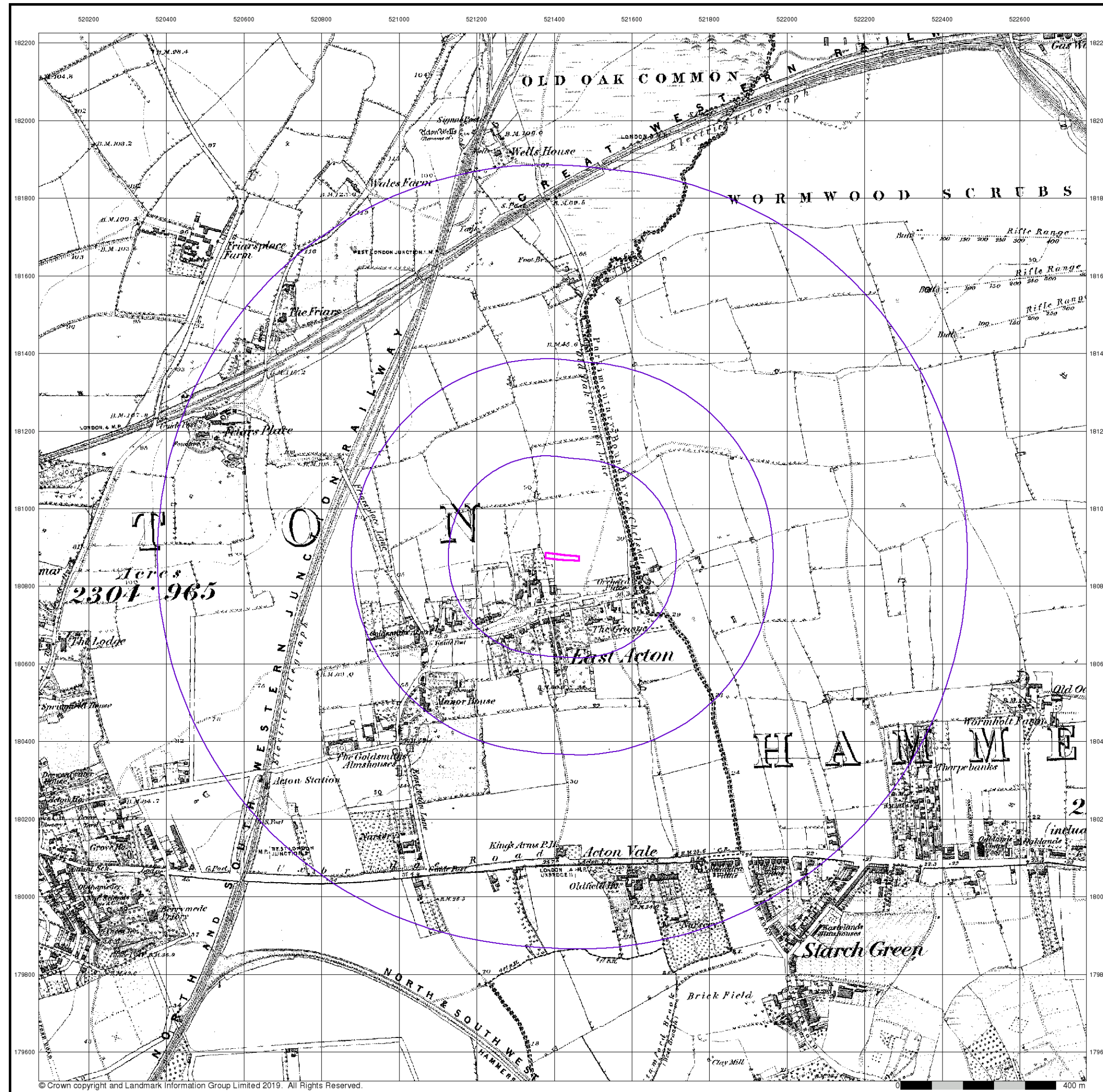
Order Details

Order Number: 191719961\_1\_1  
Customer Ref: 14020774  
National Grid Reference: 521420, 180870  
Slice: A  
Site Area (Ha): 0.12  
Search Buffer (m): 1000

Site Details

14, Glendun Road, LONDON, W3 7AJ





© Crown copyright and Landmark Information Group Limited 2019. All Rights Reserved.

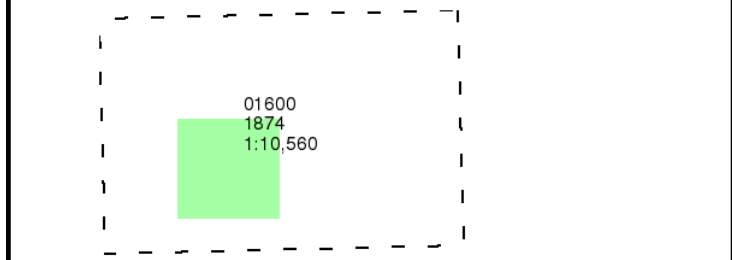
# Envirocheck®

LANDMARK INFORMATION GROUP®

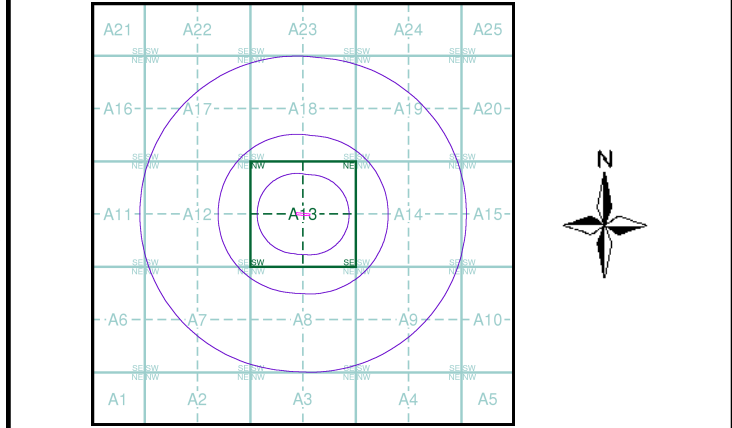
**Middlesex**  
**Published 1874**  
**Source map scale - 1:10,560**

The historical maps shown were reproduced from maps predominantly held at the scale adopted for England, Wales and Scotland in the 1840's. In 1854 the 1:2,500 scale was adopted for mapping urban areas; these maps were used to update the 1:10,560 maps. The published date given therefore is often some years later than the surveyed date. Before 1938, all OS maps were based on the Cassini Projection, with independent surveys of a single county or group of counties, giving rise to significant inaccuracies in outlying areas. In the late 1940's, a Provisional Edition was produced, which updated the 1:10,560 mapping from a number of sources. The maps appear unfinished - with all military camps and other strategic sites removed. These maps were initially overprinted with the National Grid. In 1970, the first 1:10,000 maps were produced using the Transverse Mercator Projection. The revision process continued until recently, with new editions appearing every 10 years or so for urban areas.

## Map Name(s) and Date(s)



## Historical Map - Slice A

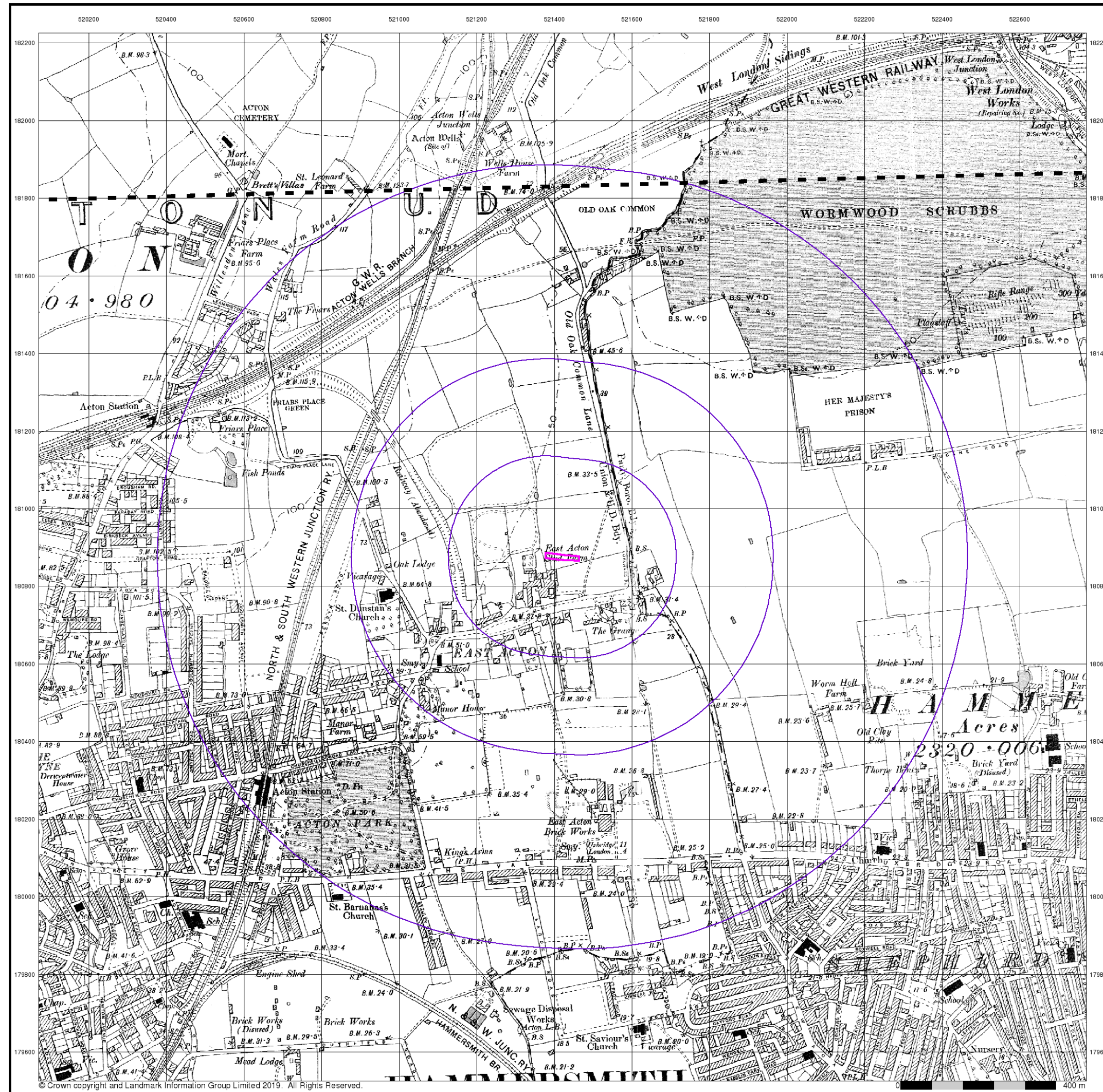


**Order Details**  
Order Number: 191719961\_1\_1  
Customer Ref: 14020774  
National Grid Reference: 521420, 180870  
Slice: A  
Site Area (Ha): 0.12  
Search Buffer (m): 1000

**Site Details**  
14, Glendun Road, LONDON, W3 7AJ

**Landmark®**  
INFORMATION GROUP  
Tel: 0844 844 9952  
Fax: 0844 844 9951  
Web: www.envirocheck.co.uk





# Envirocheck®

LANDMARK INFORMATION GROUP®

## London

### Published 1896

### Source map scale - 1:10,560

The historical maps shown were reproduced from maps predominantly held at the scale adopted for England, Wales and Scotland in the 1840's. In 1854 the 1:2,500 scale was adopted for mapping urban areas; these maps were used to update the 1:10,560 maps. The published date given therefore is often some years later than the surveyed date. Before 1938, all OS maps were based on the Cassini Projection, with independent surveys of a single county or group of counties, giving rise to significant inaccuracies in outlying areas. In the late 1940's, a Provisional Edition was produced, which updated the 1:10,560 mapping from a number of sources. The maps appear unfinished - with all military camps and other strategic sites removed. These maps were initially overprinted with the National Grid. In 1970, the first 1:10,000 maps were produced using the Transverse Mercator Projection. The revision process continued until recently, with new editions appearing every 10 years or so for urban areas.

#### Map Name(s) and Date(s)

006NW	1896	1:10,560
006SW	1896	1:10,560

#### Historical Map - Slice A

#### Order Details

Order Number:	191719961_1_1
Customer Ref:	14020774
National Grid Reference:	521420, 180870
Slice:	A
Site Area (Ha):	0.12
Search Buffer (m):	1000

#### Site Details

14, Glendun Road, LONDON, W3 7AJ

#### Landmark®

INFORMATION GROUP

Tel: 0844 844 9952  
Fax: 0844 844 9951  
Web: www.envirocheck.co.uk

A Landmark Information Group Service v50.0 22-Jan-2019 Page 5 of 17





© Crown copyright and Landmark Information Group Limited 2019. All Rights Reserved.

# Envirocheck®

LANDMARK INFORMATION GROUP®

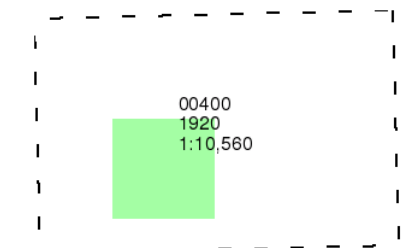
London

Published 1920

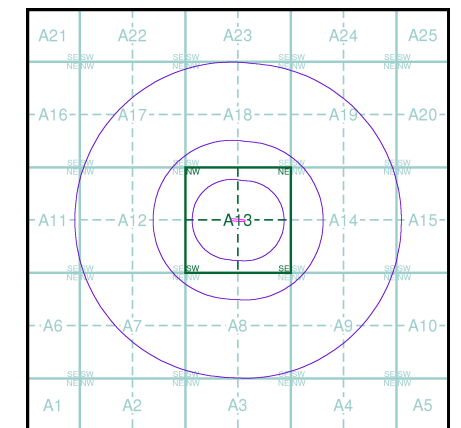
Source map scale - 1:10,560

The historical maps shown were reproduced from maps predominantly held at the scale adopted for England, Wales and Scotland in the 1840's. In 1854 the 1:2,500 scale was adopted for mapping urban areas; these maps were used to update the 1:10,560 maps. The published date given therefore is often some years later than the surveyed date. Before 1938, all OS maps were based on the Cassini Projection, with independent surveys of a single county or group of counties, giving rise to significant inaccuracies in outlying areas. In the late 1940's, a Provisional Edition was produced, which updated the 1:10,560 mapping from a number of sources. The maps appear unfinished - with all military camps and other strategic sites removed. These maps were initially overprinted with the National Grid. In 1970, the first 1:10,000 maps were produced using the Transverse Mercator Projection. The revision process continued until recently, with new editions appearing every 10 years or so for urban areas.

## Map Name(s) and Date(s)



## Historical Map - Slice A



## Order Details

Order Number: 191719961\_1\_1  
Customer Ref: 14020774  
National Grid Reference: 521420, 180870  
Slice: A  
Site Area (Ha): 0.12  
Search Buffer (m): 1000

## Site Details

14, Glendun Road, LONDON, W3 7AJ

Landmark®  
LANDMARK INFORMATION GROUP

Tel: 0844 844 9952  
Fax: 0844 844 9951  
Web: www.envirocheck.co.uk





## Ordnance Survey Plan

Published 1940 - 1951

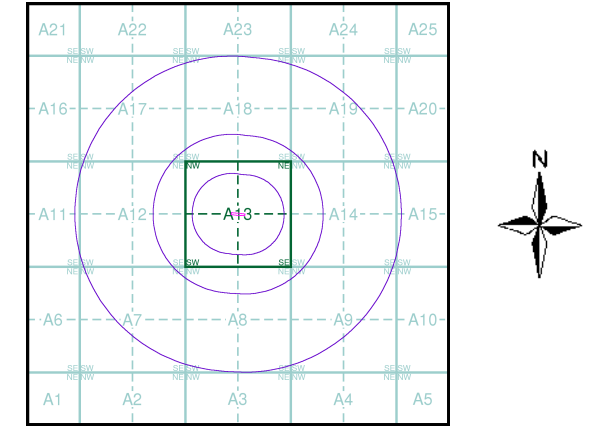
Source map scale - 1:10,000

The historical maps shown were reproduced from maps predominantly held at the scale adopted for England, Wales and Scotland in the 1840's. In 1854 the 1:2,500 scale was adopted for mapping urban areas; these maps were used to update the 1:10,560 maps. The published date given therefore is often some years later than the surveyed date. Before 1938, all OS maps were based on the Cassini Projection, with independent surveys of a single county or group of counties, giving rise to significant inaccuracies in outlying areas. In the late 1940's, a Provisional Edition was produced, which updated the 1:10,560 mapping from a number of sources. The maps appear unfinished - with all military camps and other strategic sites removed. These maps were initially overprinted with the National Grid. In 1970, the first 1:10,000 maps were produced using the Transverse Mercator Projection. The revision process continued until recently, with new editions appearing every 10 years or so for urban areas.

## Map Name(s) and Date(s)

TQ28SW	1951
1:10,560	
TQ27NW	1940
1:10,560	

## Historical Map - Slice A



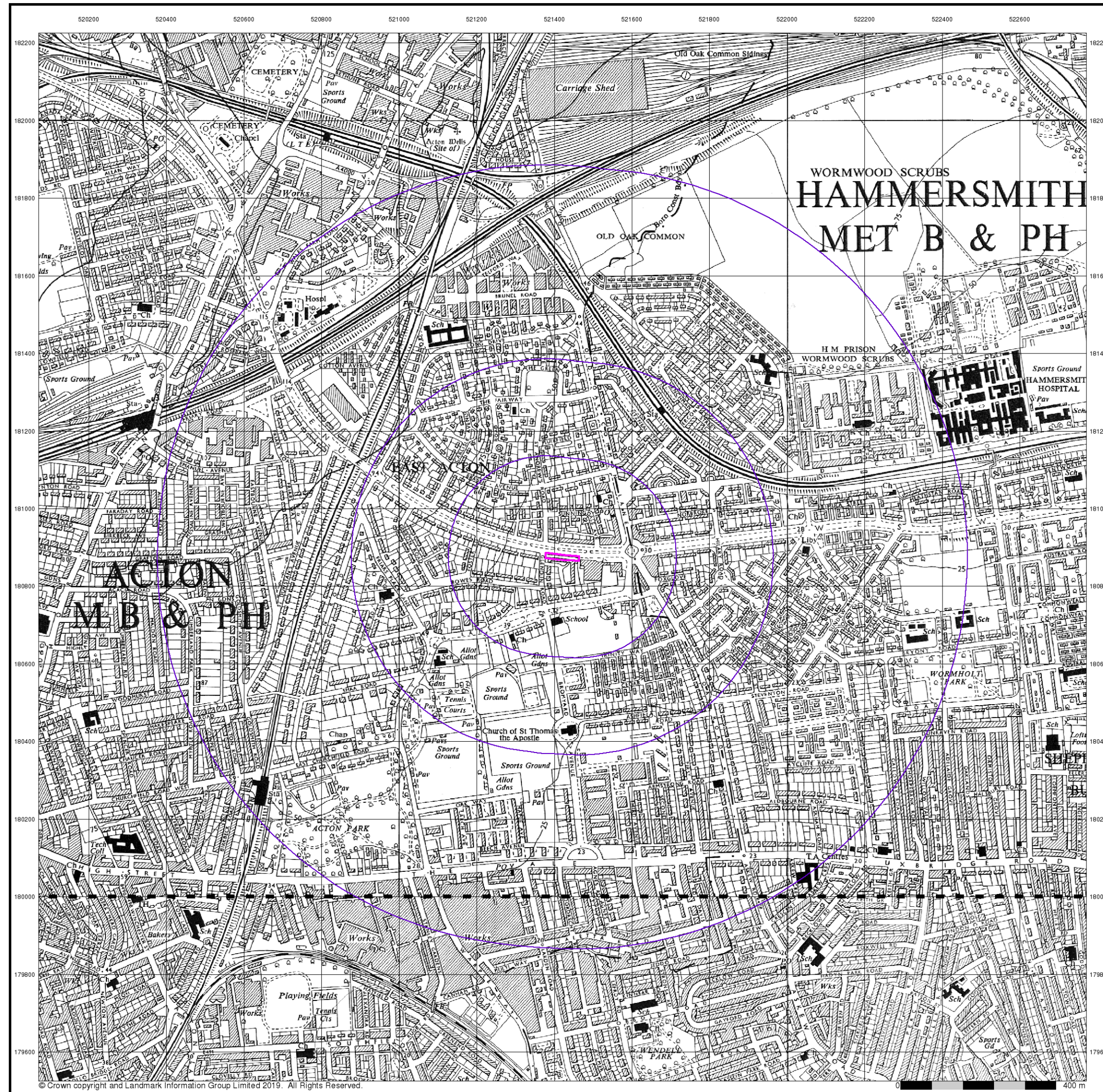
## Order Details

Order Number:	191719961_1_1
Customer Ref:	14020774
National Grid Reference:	521420, 180870
Slice:	A
Site Area (Ha):	0.12
Search Buffer (m):	1000

## Site Details

14, Glendun Road, LONDON, W3 7AJ





© Crown copyright and Landmark Information Group Limited 2019. All Rights Reserved.

## Ordnance Survey Plan

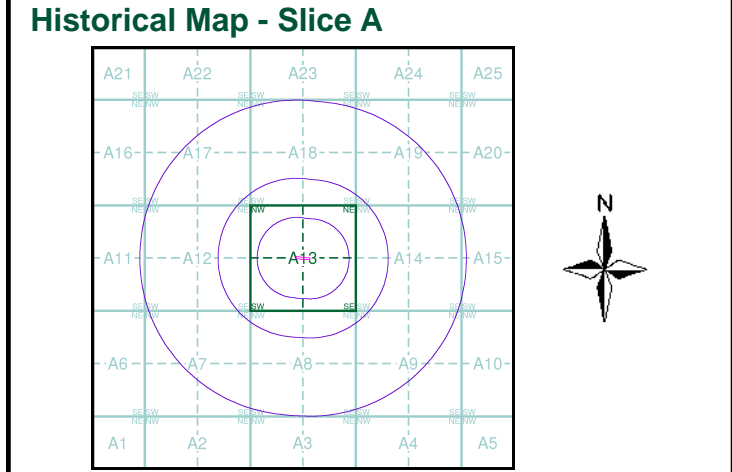
**Published 1957 - 1958**

**Source map scale - 1:10,000**

The historical maps shown were reproduced from maps predominantly held at the scale adopted for England, Wales and Scotland in the 1840's. In 1854 the 1:2,500 scale was adopted for mapping urban areas; these maps were used to update the 1:10,560 maps. The published date given therefore is often some years later than the surveyed date. Before 1938, all OS maps were based on the Cassini Projection, with independent surveys of a single county or group of counties, giving rise to significant inaccuracies in outlying areas. In the late 1940's, a Provisional Edition was produced, which updated the 1:10,560 mapping from a number of sources. The maps appear unfinished - with all military camps and other strategic sites removed. These maps were initially overprinted with the National Grid. In 1970, the first 1:10,000 maps were produced using the Transverse Mercator Projection. The revision process continued until recently, with new editions appearing every 10 years or so for urban areas.

### Map Name(s) and Date(s)

TQ28SW	1957
1:10,560	
TQ27NW	1958
1:10,560	



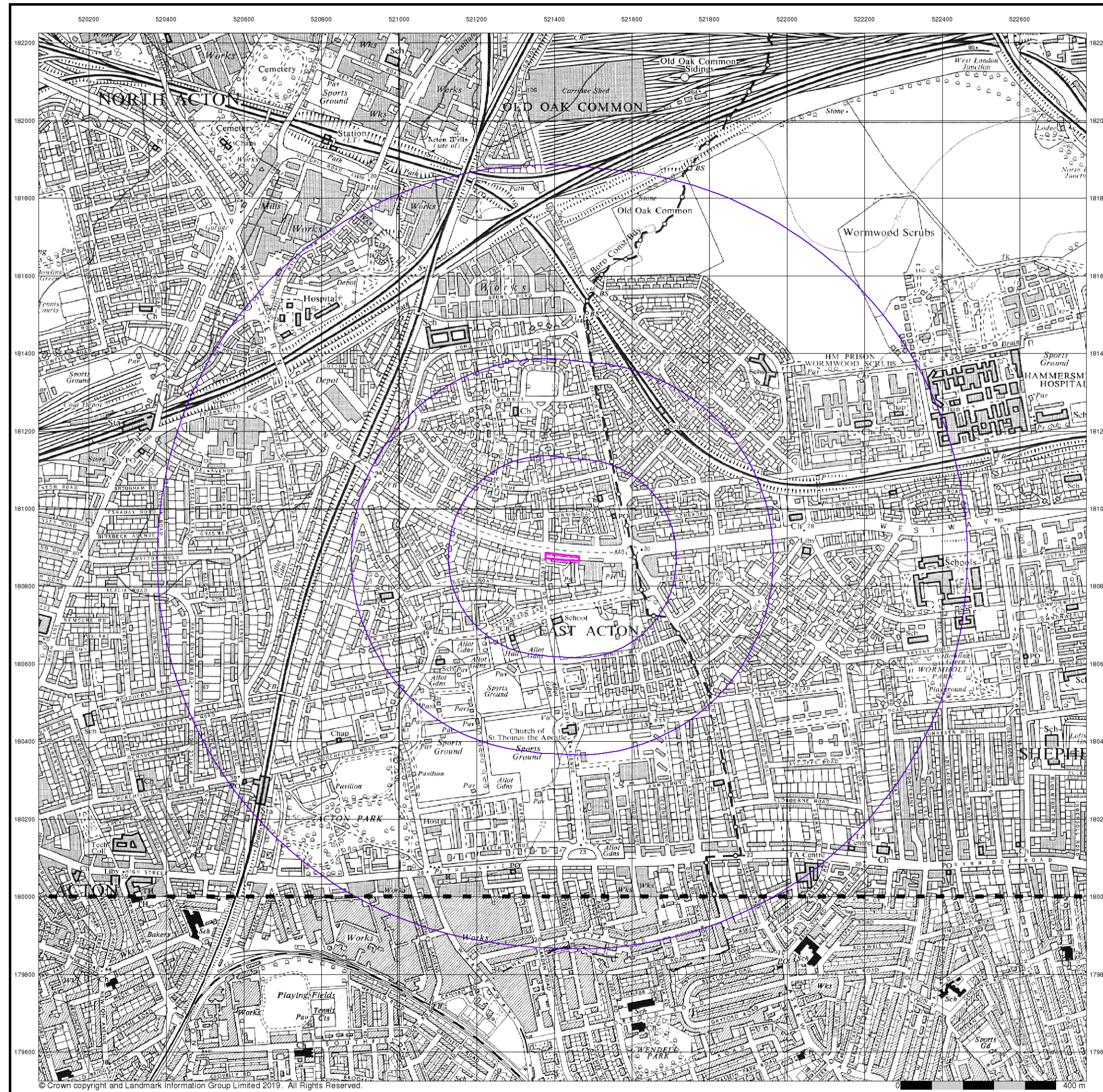
### Order Details

Order Number:	191719961_1_1
Customer Ref:	14020774
National Grid Reference:	521420, 180870
Slice:	A
Site Area (Ha):	0.12
Search Buffer (m):	1000

### Site Details

14, Glendun Road, LONDON, W3 7AJ





© Crown copyright and Landmark Information Group Limited 2019. All Rights Reserved.

Ordnance Survey Plan

Published 1962 - 1967

Source map scale - 1:10,000

The historical maps shown were reproduced from maps predominantly held at the scale adopted for England, Wales and Scotland in the 1840's. In 1854 the 1:2,500 scale was adopted for mapping urban areas; these maps were used to update the 1:10,560 maps. The published date given therefore is often some years later than the surveyed date. Before 1938, all OS maps were based on the Cassini Projection, with independent surveys of a single county or group of counties, giving rise to significant inaccuracies in outlying areas. In the late 1940's, a Provisional Edition was produced, which updated the 1:10,560 mapping from a number of sources. The maps appear unfinished - with all military camps and other strategic sites removed. These maps were initially overprinted with the National Grid. In 1970, the first 1:10,000 maps were produced using the Transverse Mercator Projection. The revision process continued until recently, with new editions appearing every 10 years or so for urban areas.

Map Name(s) and Date(s)

TQ28SW

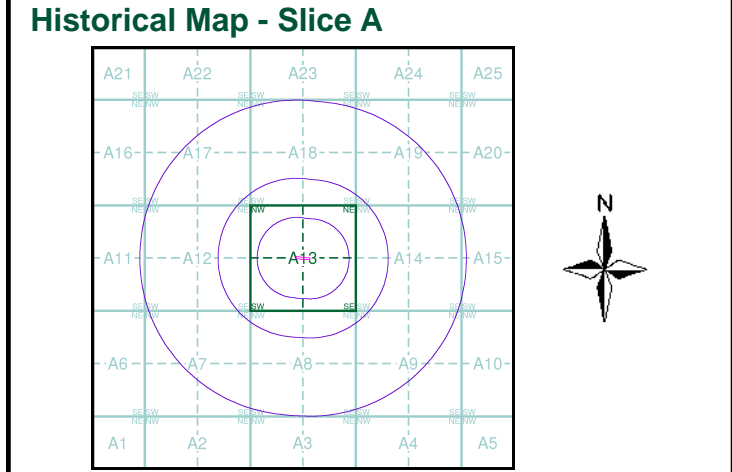
1967

1:10,560

TQ27NW

1962

1:10,560



Order Details

Order Number: 191719961\_1\_1

Customer Ref: 14020774

National Grid Reference: 521420, 180870

Slice: A

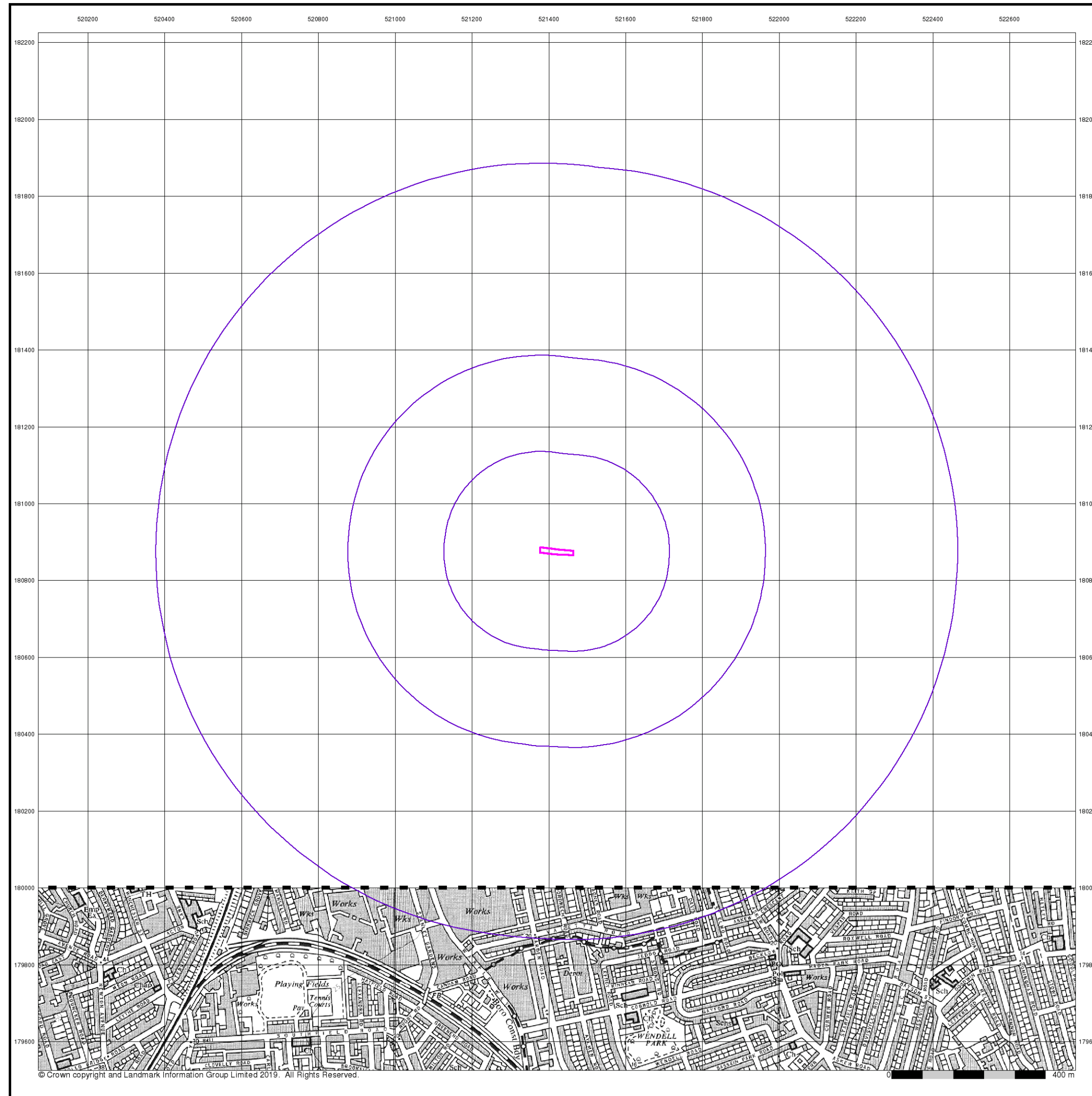
Site Area (Ha): 0.12

Search Buffer (m): 1000

Site Details

14, Glendun Road, LONDON, W3 7AJ





© Crown copyright and Landmark Information Group Limited 2019. All Rights Reserved.

0 400 m

## Ordnance Survey Plan

### Published 1967

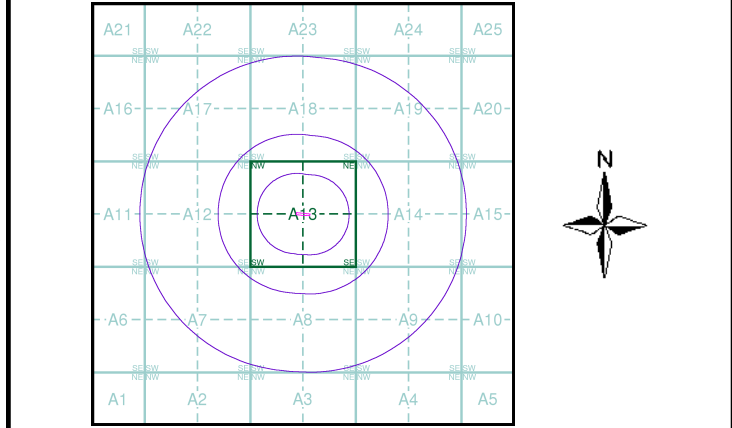
### Source map scale - 1:10,000

The historical maps shown were reproduced from maps predominantly held at the scale adopted for England, Wales and Scotland in the 1840's. In 1854 the 1:2,500 scale was adopted for mapping urban areas; these maps were used to update the 1:10,560 maps. The published date given therefore is often some years later than the surveyed date. Before 1938, all OS maps were based on the Cassini Projection, with independent surveys of a single county or group of counties, giving rise to significant inaccuracies in outlying areas. In the late 1940's, a Provisional Edition was produced, which updated the 1:10,560 mapping from a number of sources. The maps appear unfinished - with all military camps and other strategic sites removed. These maps were initially overprinted with the National Grid. In 1970, the first 1:10,000 maps were produced using the Transverse Mercator Projection. The revision process continued until recently, with new editions appearing every 10 years or so for urban areas.

### Map Name(s) and Date(s)

TQ27NW  
1967  
1:10,560

### Historical Map - Slice A



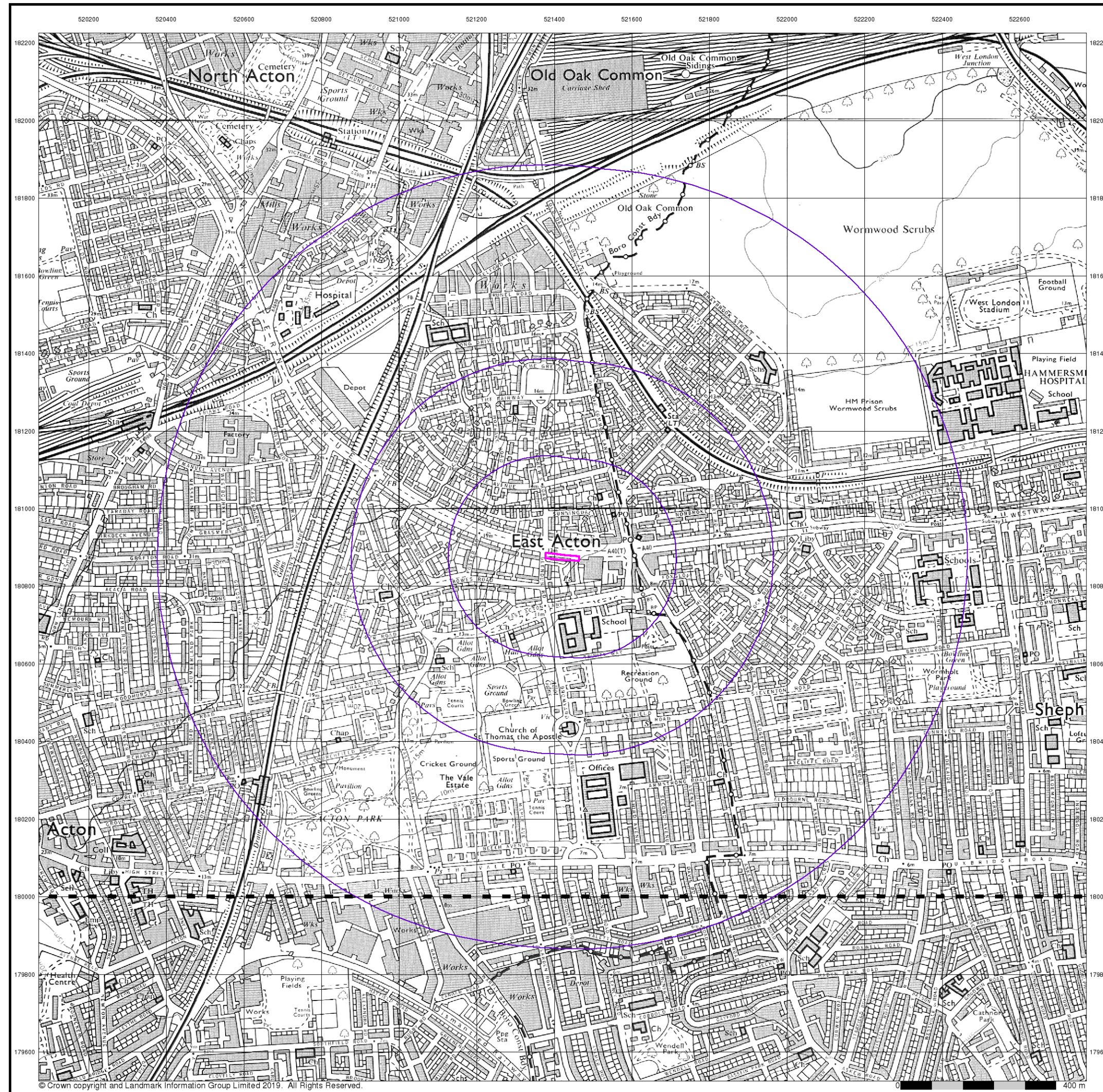
### Order Details

Order Number:	191719961_1_1
Customer Ref:	14020774
National Grid Reference:	521420, 180870
Slice:	A
Site Area (Ha):	0.12
Search Buffer (m):	1000

### Site Details

14, Glendun Road, LONDON, W3 7AJ





© Crown copyright and Landmark Information Group Limited 2019. All Rights Reserved.

## Ordnance Survey Plan

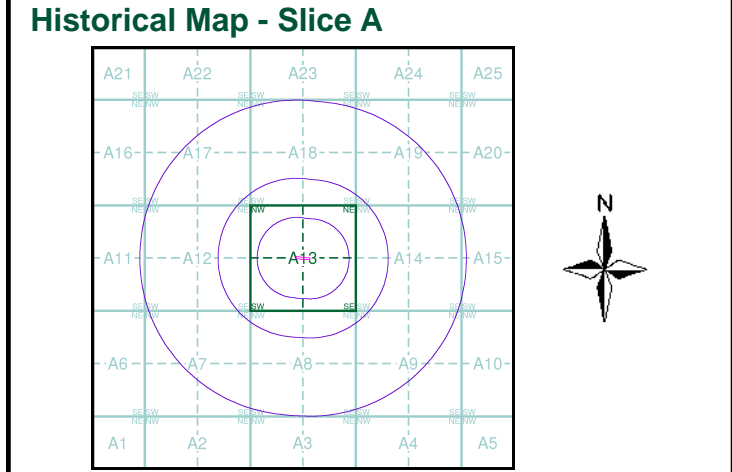
**Published 1975 - 1976**

**Source map scale - 1:10,000**

The historical maps shown were reproduced from maps predominantly held at the scale adopted for England, Wales and Scotland in the 1840's. In 1854 the 1:2,500 scale was adopted for mapping urban areas; these maps were used to update the 1:10,560 maps. The published date given therefore is often some years later than the surveyed date. Before 1938, all OS maps were based on the Cassini Projection, with independent surveys of a single county or group of counties, giving rise to significant inaccuracies in outlying areas. In the late 1940's, a Provisional Edition was produced, which updated the 1:10,560 mapping from a number of sources. The maps appear unfinished - with all military camps and other strategic sites removed. These maps were initially overprinted with the National Grid. In 1970, the first 1:10,000 maps were produced using the Transverse Mercator Projection. The revision process continued until recently, with new editions appearing every 10 years or so for urban areas.

### Map Name(s) and Date(s)

TQ28SW	1975
1:10,000	
TQ27NW	1976
1:10,000	



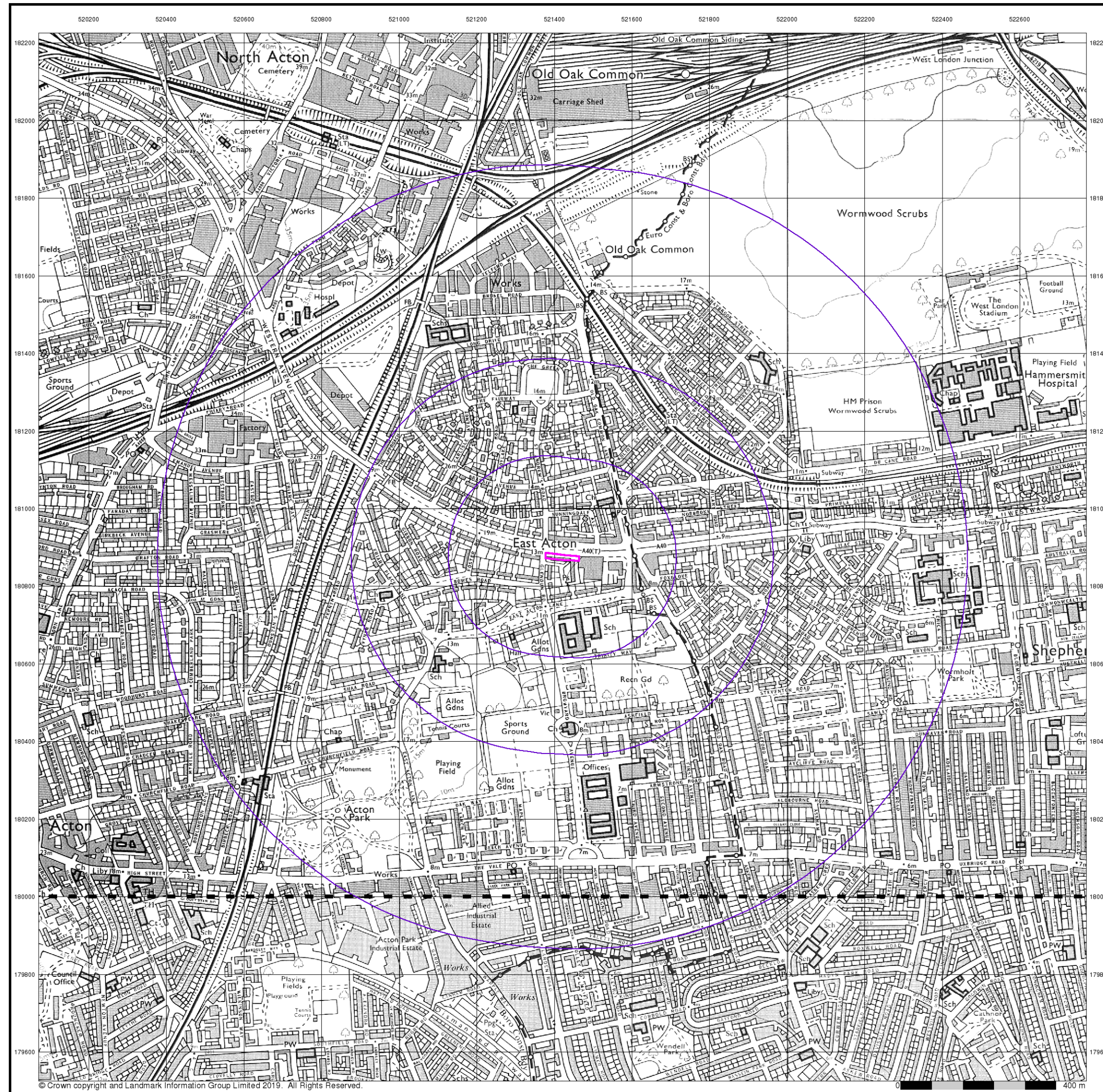
### Order Details

Order Number:	191719961_1_1
Customer Ref:	14020774
National Grid Reference:	521420, 180870
Slice:	A
Site Area (Ha):	0.12
Search Buffer (m):	1000

### Site Details

14, Glendun Road, LONDON, W3 7AJ





© Crown copyright and Landmark Information Group Limited 2019. All Rights Reserved.

Ordnance Survey Plan

Published 1984 - 1988

Source map scale - 1:10,000

The historical maps shown were reproduced from maps predominantly held at the scale adopted for England, Wales and Scotland in the 1840's. In 1854 the 1:2,500 scale was adopted for mapping urban areas; these maps were used to update the 1:10,560 maps. The published date given therefore is often some years later than the surveyed date. Before 1938, all OS maps were based on the Cassini Projection, with independent surveys of a single county or group of counties, giving rise to significant inaccuracies in outlying areas. In the late 1940's, a Provisional Edition was produced, which updated the 1:10,560 mapping from a number of sources. The maps appear unfinished - with all military camps and other strategic sites removed. These maps were initially overprinted with the National Grid. In 1970, the first 1:10,000 maps were produced using the Transverse Mercator Projection. The revision process continued until recently, with new editions appearing every 10 years or so for urban areas.

Map Name(s) and Date(s)

TQ28SW

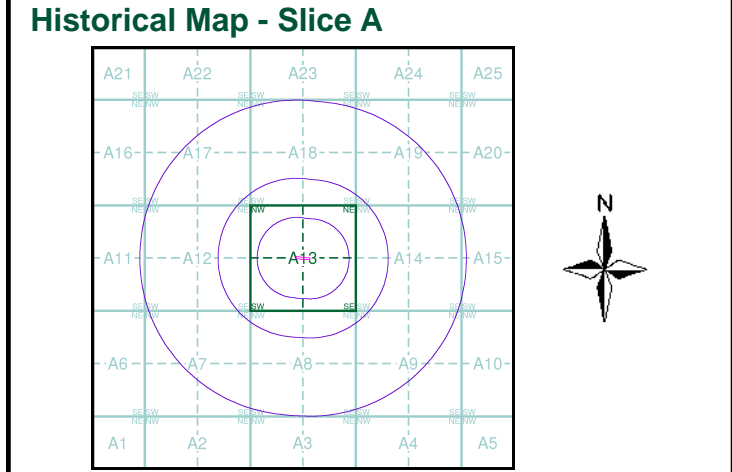
1984

1:10,000

TQ27NW

1988

1:10,000



Order Details

Order Number: 191719961\_1\_1

Customer Ref: 14020774

National Grid Reference: 521420, 180870

Slice: A

Site Area (Ha): 0.12

Search Buffer (m): 1000

Site Details

14, Glendun Road, LONDON, W3 7AJ





© Copyright Landmark Information Group Ltd. All Rights Reserved.

# Envirocheck®

LANDMARK INFORMATION GROUP®

London

Published 1985

Source map scale - 1:25,000

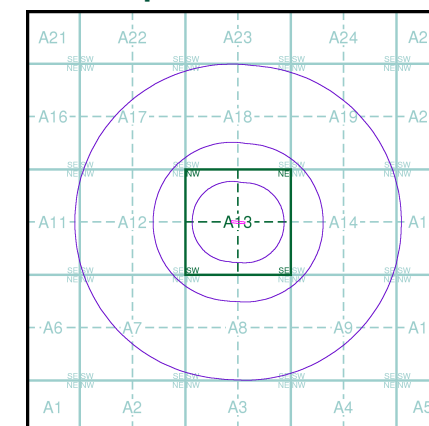
These maps were produced by the Russian military during the Cold War between 1950 and 1997, and cover 103 towns and cities throughout the U.K. The maps are produced at 1:25,000, 1:10,000 and 1:5,000 scale, and show detailed land use, with colour-coded areas for development, green areas, and non-developed areas. Buildings are coloured black and important building uses (such as hospitals, post offices, factories etc.) are numbered, with a numbered key describing their use.

They were produced by the Russians for the benefit of navigation, as well as strategic military sites and transport hubs, for use if they were to have invaded the U.K. The detailed information provided indicates that the areas were surveyed using land-based personnel, on the ground, in the cities that are mapped.

## Map Name(s) and Date(s)

TQ28  
1985  
1:25,000  
TQ27  
1985  
1:25,000

## Russian Map - Slice A



## Order Details

Order Number: 191719961\_1\_1  
Customer Ref: 14020774  
National Grid Reference: 521420, 180870  
Slice: A  
Site Area (Ha): 0.12  
Search Buffer (m): 1000

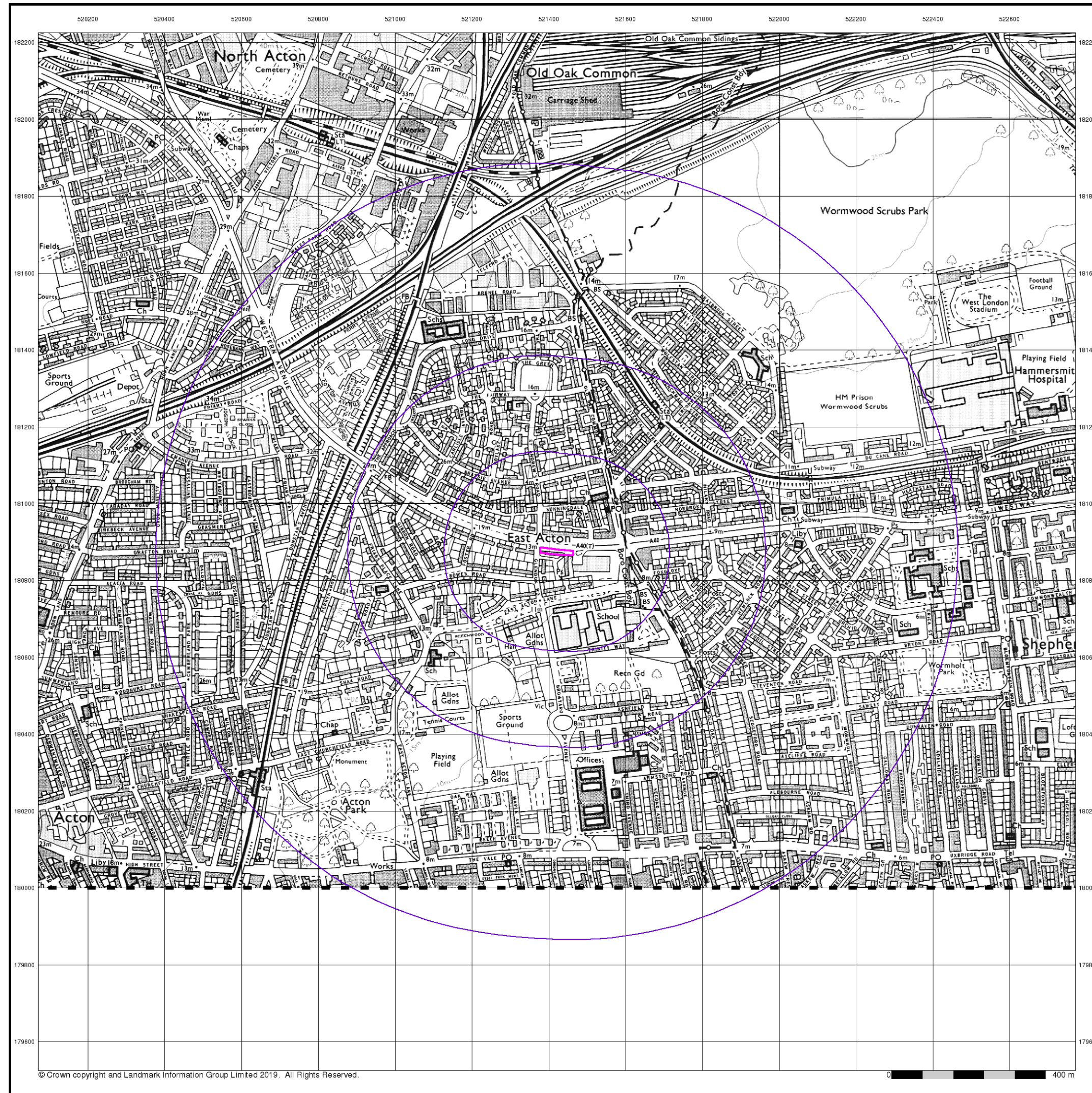
## Site Details

14, Glendun Road, LONDON, W3 7AJ

Landmark®  
INFORMATION GROUP

Tel: 0844 844 9952  
Fax: 0844 844 9951  
Web: www.envirocheck.co.uk





© Crown copyright and Landmark Information Group Limited 2019. All Rights Reserved. 0 400 m

# Envirocheck®

LANDMARK INFORMATION GROUP®

## Ordnance Survey Plan

### Published 1996

### Source map scale - 1:10,000

The historical maps shown were reproduced from maps predominantly held at the scale adopted for England, Wales and Scotland in the 1840's. In 1854 the 1:2,500 scale was adopted for mapping urban areas; these maps were used to update the 1:10,560 maps. The published date given therefore is often some years later than the surveyed date. Before 1938, all OS maps were based on the Cassini Projection, with independent surveys of a single county or group of counties, giving rise to significant inaccuracies in outlying areas. In the late 1940's, a Provisional Edition was produced, which updated the 1:10,560 mapping from a number of sources. The maps appear unfinished - with all military camps and other strategic sites removed. These maps were initially overprinted with the National Grid. In 1970, the first 1:10,000 maps were produced using the Transverse Mercator Projection. The revision process continued until recently, with new editions appearing every 10 years or so for urban areas.

### Map Name(s) and Date(s)

TQ28SW

1996

1:10,000

### Historical Map - Slice A

### Order Details

Order Number:	191719961_1_1
Customer Ref:	14020774
National Grid Reference:	521420, 180870
Slice:	A
Site Area (Ha):	0.12
Search Buffer (m):	1000

### Site Details

14, Glendun Road, LONDON, W3 7AJ

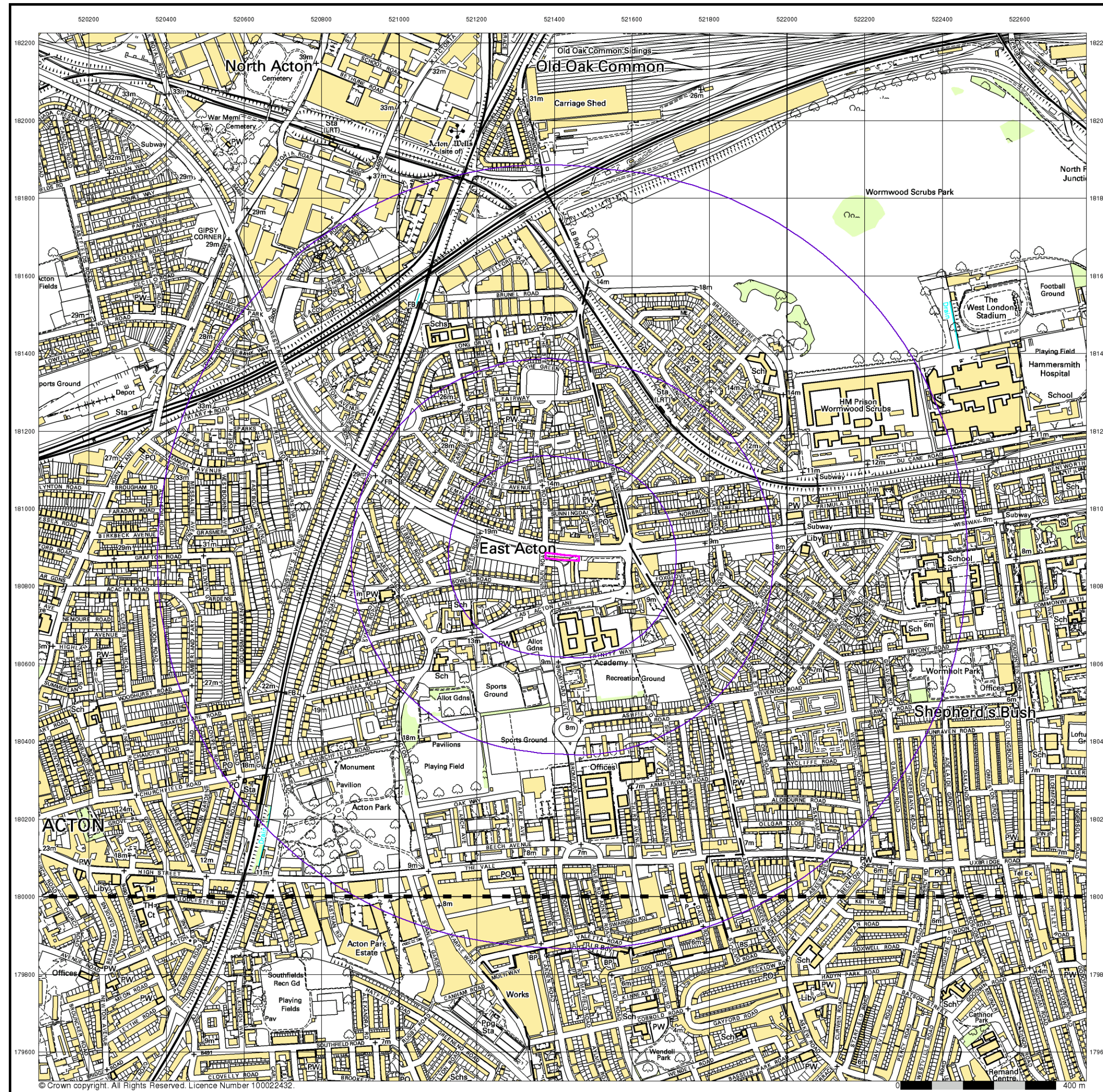
## Landmark®

INFORMATION GROUP

Tel: 0844 844 9952  
Fax: 0844 844 9951  
Web: [www.envirocheck.co.uk](http://www.envirocheck.co.uk)

A Landmark Information Group Service v50.0 22-Jan-2019 Page 14 of 17





© Crown copyright. All Rights Reserved. Licence Number 100022432.

# Envirocheck®

LANDMARK INFORMATION GROUP®

## 10k Raster Mapping

Published 1999

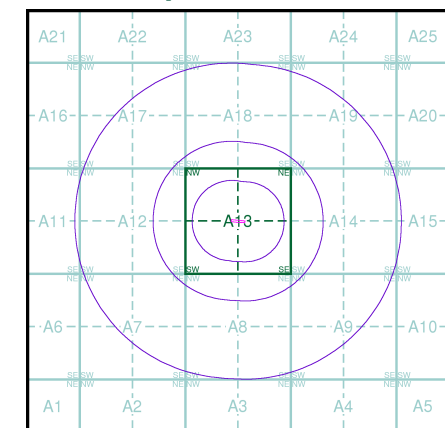
Source map scale - 1:10,000

The historical maps shown were produced from the Ordnance Survey's 1:10,000 colour raster mapping. These maps are derived from Landplan which replaced the old 1:10,000 maps originally published in 1970. The data is highly detailed showing buildings, fences and field boundaries as well as all roads, tracks and paths. Road names are also included together with the relevant road number and classification. Boundary information depiction includes county, unitary authority, district, civil parish and constituency.

### Map Name(s) and Date(s)

TQ28SW  
1999  
1:10,000  
TQ27NW  
1999  
1:10,000

### Historical Map - Slice A



### Order Details

Order Number: 191719961\_1\_1  
Customer Ref: 14020774  
National Grid Reference: 521420, 180870  
Slice: A  
Site Area (Ha): 0.12  
Search Buffer (m): 1000

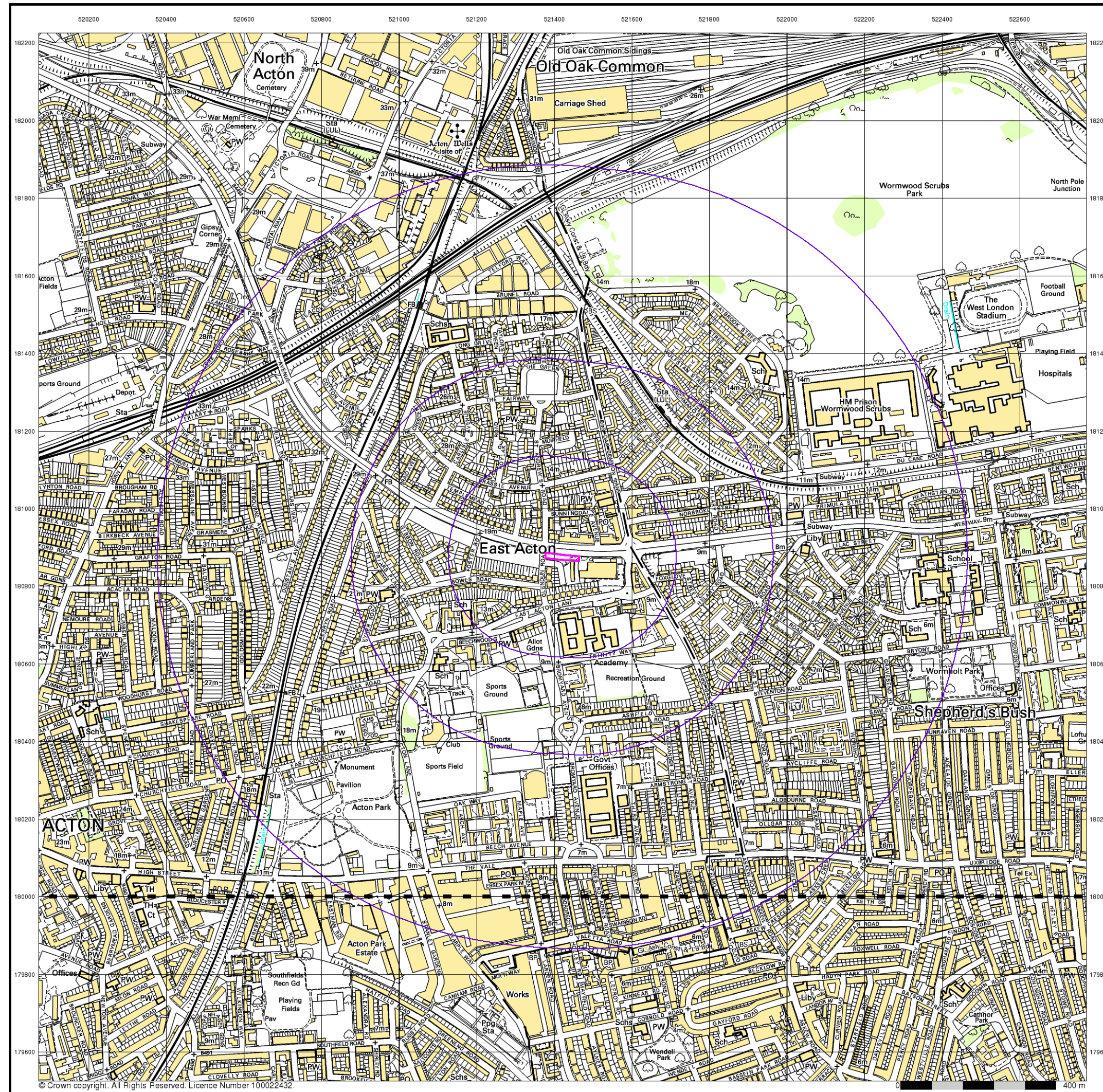
### Site Details

14, Glendun Road, LONDON, W3 7AJ

Landmark®  
LANDMARK INFORMATION GROUP

Tel: 0844 844 9952  
Fax: 0844 844 9951  
Web: www.envirocheck.co.uk





© Crown copyright. All Rights Reserved. Licence Number 100022432.

# Envirocheck®

LANDMARK INFORMATION GROUP®

## 10k Raster Mapping

Published 2006

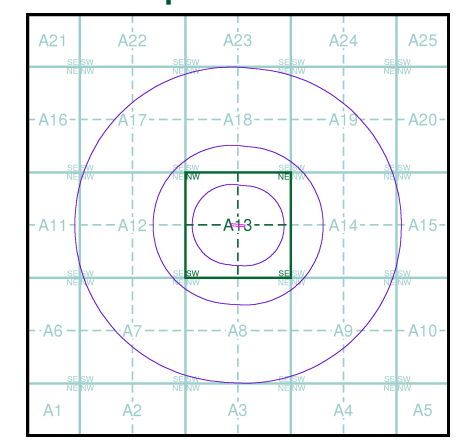
Source map scale - 1:10,000

The historical maps shown were produced from the Ordnance Survey's 1:10,000 colour raster mapping. These maps are derived from Landplan which replaced the old 1:10,000 maps originally published in 1970. The data is highly detailed showing buildings, fences and field boundaries as well as all roads, tracks and paths. Road names are also included together with the relevant road number and classification. Boundary information depiction includes county, unitary authority, district, civil parish and constituency.

### Map Name(s) and Date(s)

TQ28SW  
2006  
1:10,000  
TQ27NW  
2006  
1:10,000

### Historical Map - Slice A



### Order Details

Order Number: 191719961\_1\_1  
Customer Ref: 14020774  
National Grid Reference: 521420, 180870  
Slice: A  
Site Area (Ha): 0.12  
Search Buffer (m): 1000

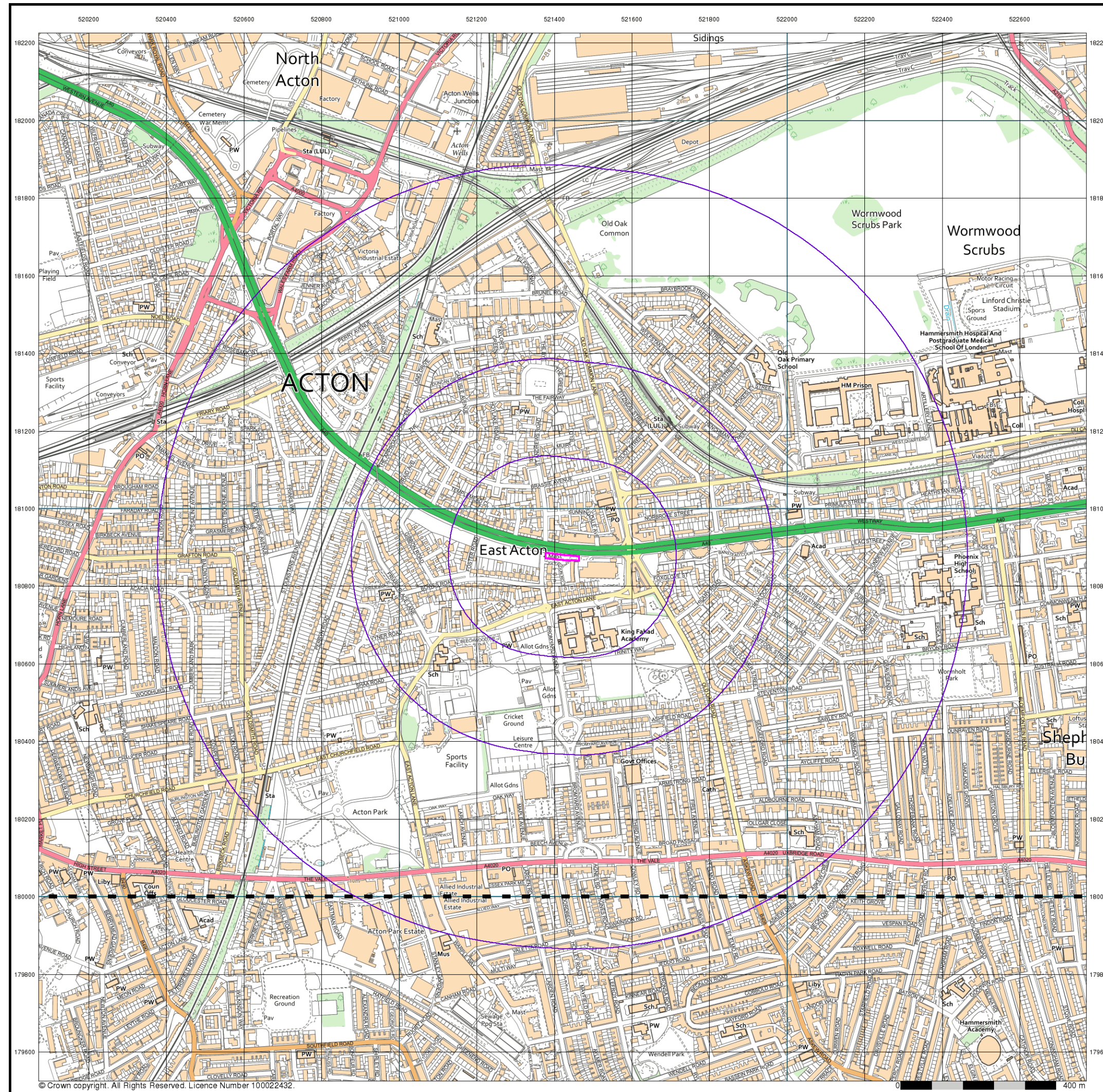
### Site Details

14, Glendun Road, LONDON, W3 7AJ

Landmark®  
LANDMARK INFORMATION GROUP

Tel: 0844 844 9952  
Fax: 0844 844 9951  
Web: www.envirocheck.co.uk





© Crown copyright. All Rights Reserved. Licence Number 10002432.

# Envirocheck®

LANDMARK INFORMATION GROUP®

## VectorMap Local

Published 2018

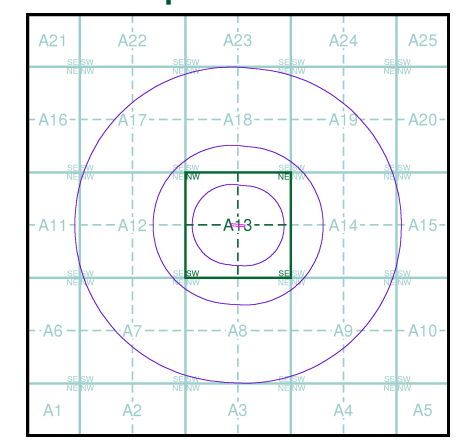
Source map scale - 1:10,000

VectorMap Local (Raster) is Ordnance Survey's highest detailed 'backdrop' mapping product. These maps are produced from OS's VectorMap Local, a simple vector dataset at a nominal scale of 1:10,000, covering the whole of Great Britain, that has been designed for creating graphical mapping. OS VectorMap Local is derived from large-scale information surveyed at 1:1250 scale (covering major towns and cities), 1:2500 scale (smaller towns, villages and developed rural areas), and 1:10 000 scale (mountain, moorland and river estuary areas).

### Map Name(s) and Date(s)

TQ28SW  
2018  
Variable  
TQ27NW  
2018  
Variable

### Historical Map - Slice A



### Order Details

Order Number: 191719961\_1\_1  
Customer Ref: 14020774  
National Grid Reference: 521420, 180870  
Slice: A  
Site Area (Ha): 0.12  
Search Buffer (m): 1000

### Site Details

14, Glendun Road, LONDON, W3 7AJ

Landmark®  
INFORMATION GROUP

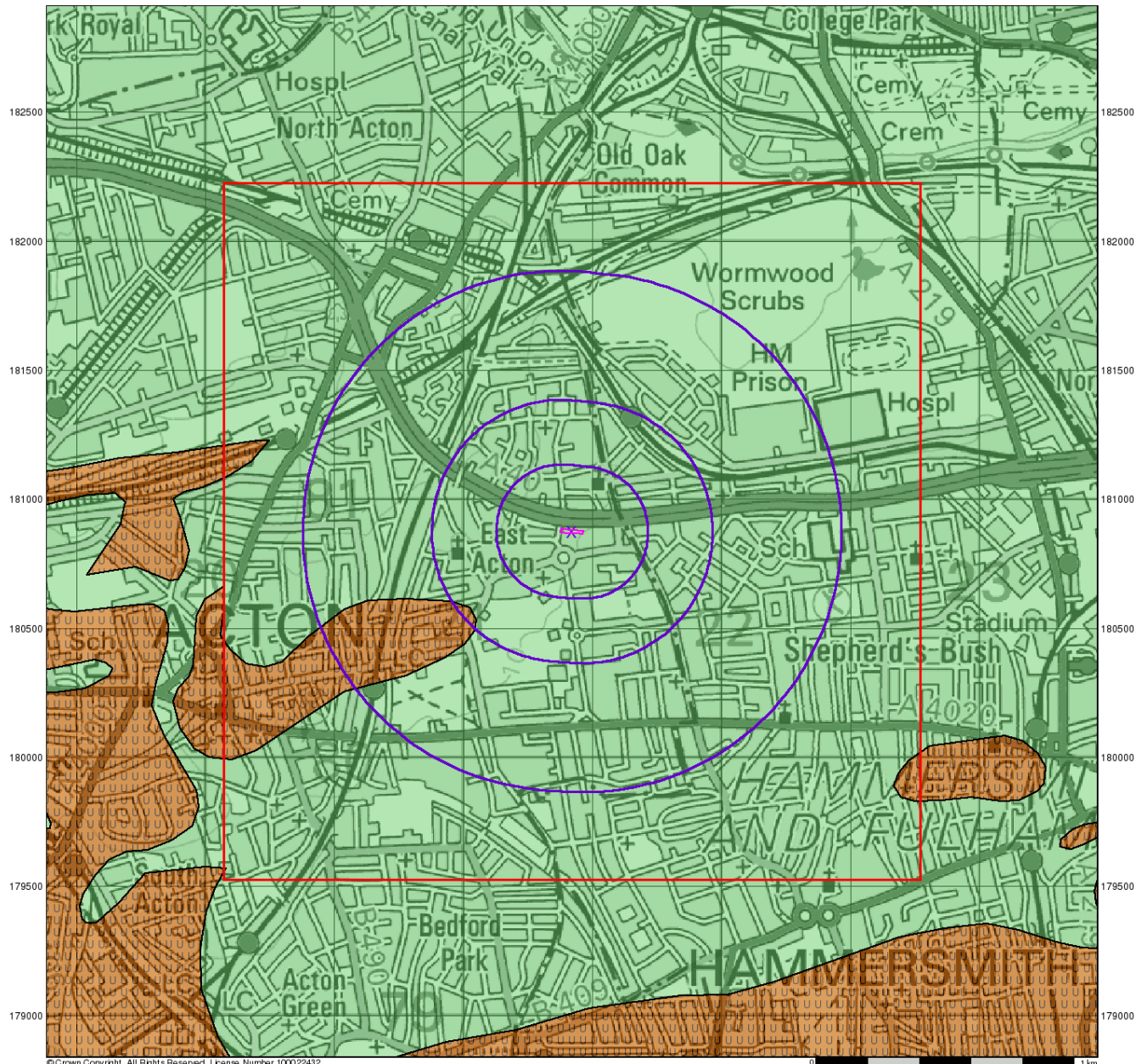
Tel: 0844 844 9952  
Fax: 0844 844 9951  
Web: www.envirocheck.co.uk



## **APPENDIX B**

### **Envirocheck Data Sheets and Site Sensitivity Maps**

519500 520000 520500 521000 521500 522000 522500 523000



© Crown Copyright. All Rights Reserved. License Number 100022432.

0 1 km

# Envirocheck®

LANDMARK INFORMATION GROUP®

## Groundwater Vulnerability

### General

- Specified Site
- Specified Buffer(s)
- Bearing Reference Point
- Slice
- Map ID

### Agency and Hydrological

#### Geological Classes

Major Aquifer (Highly Permeable)

Minor Aquifer (Variably Permeable)

Non Aquifer (Negligibly Permeable)

Water or Sea

Drift Deposit

#### Soil Classes

High (H) 1, 2, 3, U

Intermediate (I) 1, 2

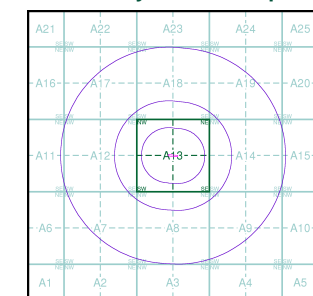
Low

High (H) 1, 2, 3, U

Intermediate (I) 1, 2

Low

### Site Sensitivity Context Map - Slice A



### Order Details

Order Number: 191719961\_1\_1  
Customer Ref: 14020774  
National Grid Reference: 521420, 180870  
Slice: A  
Site Area (Ha): 0.12  
Search Buffer (m): 1000

### Site Details

14, Glendun Road, LONDON, W3 7AJ

Landmark®  
INFORMATION GROUP

Tel: 0844 844 9952  
Fax: 0844 844 9951  
Web: www.envirocheck.co.uk





© Crown Copyright. All Rights Reserved. License Number 100022432.

0 1 km

# Envirocheck<sup>®</sup>

LANDMARK INFORMATION GROUP<sup>®</sup>

## Bedrock Aquifer Designation

### General

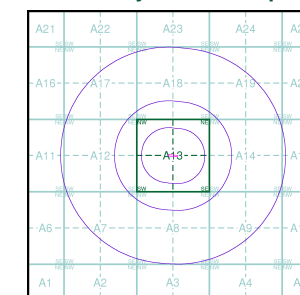
- Specified Site
- Specified Buffer(s)
- Bearing Reference Point
- Slice
- Map ID

### Agency and Hydrological

#### Geological Classes

- Principal Aquifer
- Secondary A Aquifer
- Secondary B Aquifer
- Secondary Undifferentiated
- Unproductive Strata
- Unknown
- Unknown (Lakes and Landslip)

### Site Sensitivity Context Map - Slice A



### Order Details

Order Number: 191719961\_1\_1  
 Customer Ref: 14020774  
 National Grid Reference: 521420, 180870  
 Slice: A  
 Site Area (Ha): 0.12  
 Search Buffer (m): 1000

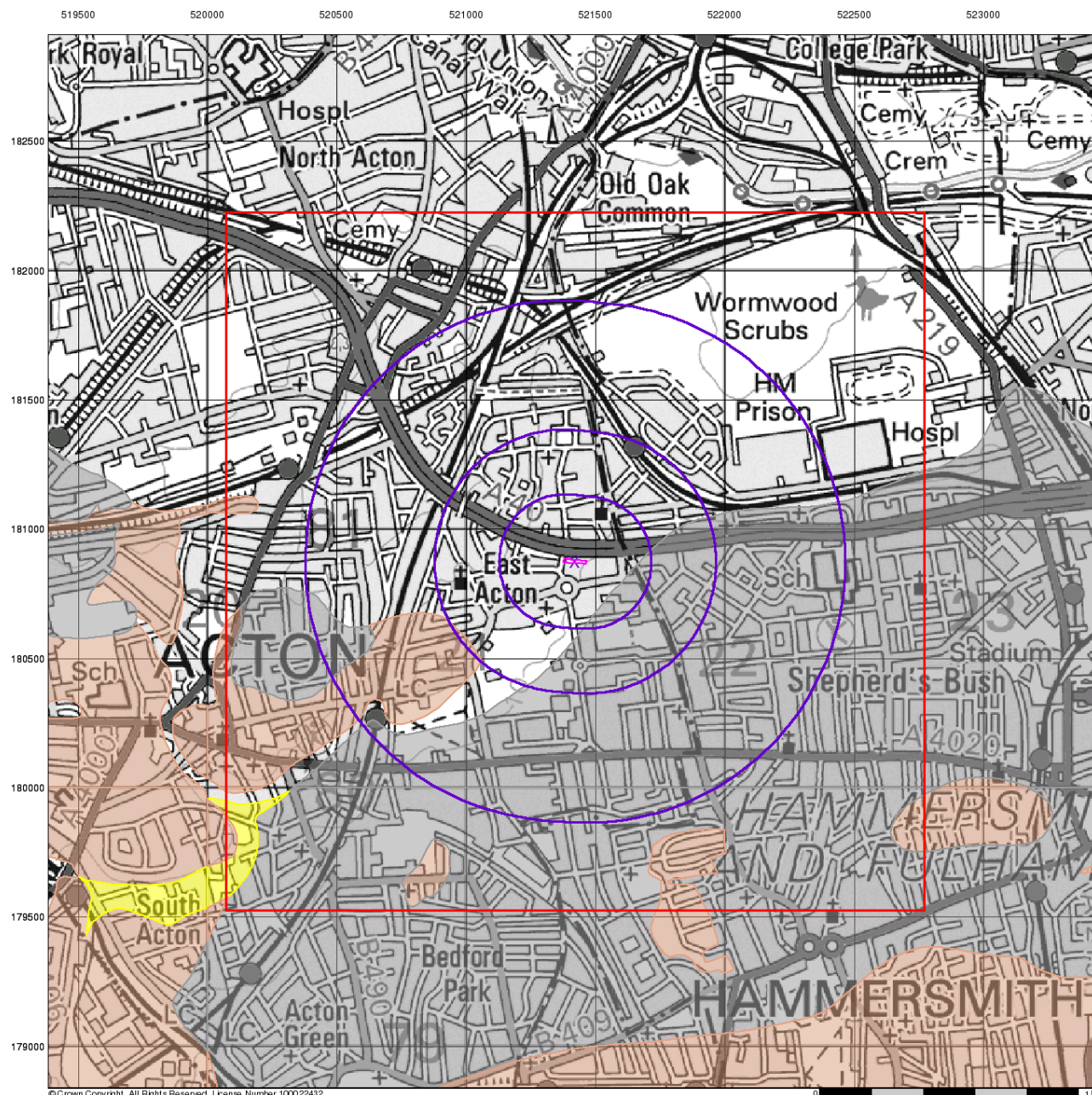
### Site Details

14, Glendun Road, LONDON, W3 7AJ

**Landmark<sup>®</sup>**  
 LANDMARK INFORMATION GROUP

Tel: 0844 844 9952  
 Fax: 0844 844 9951  
 Web: [www.envirocheck.co.uk](http://www.envirocheck.co.uk)





© Crown Copyright. All Rights Reserved. License Number 100022432.

0 1 km

# Envirocheck<sup>®</sup>

LANDMARK INFORMATION GROUP<sup>®</sup>

## Superficial Aquifer Designation

### General

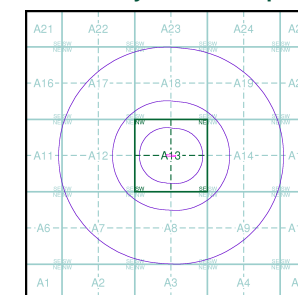
- Specified Site
- Specified Buffer(s)
- Bearing Reference Point
- Slice
- Map ID

### Agency and Hydrological

#### Geological Classes

- Principal Aquifer
- Secondary A Aquifer
- Secondary B Aquifer
- Secondary Undifferentiated
- Unproductive Strata
- Unknown
- Unknown (Lakes and Landslip)

### Site Sensitivity Context Map - Slice A



### Order Details

Order Number: 191719961\_1\_1  
 Customer Ref: 14020774  
 National Grid Reference: 521420, 180870  
 Slice: A  
 Site Area (Ha): 0.12  
 Search Buffer (m): 1000

### Site Details

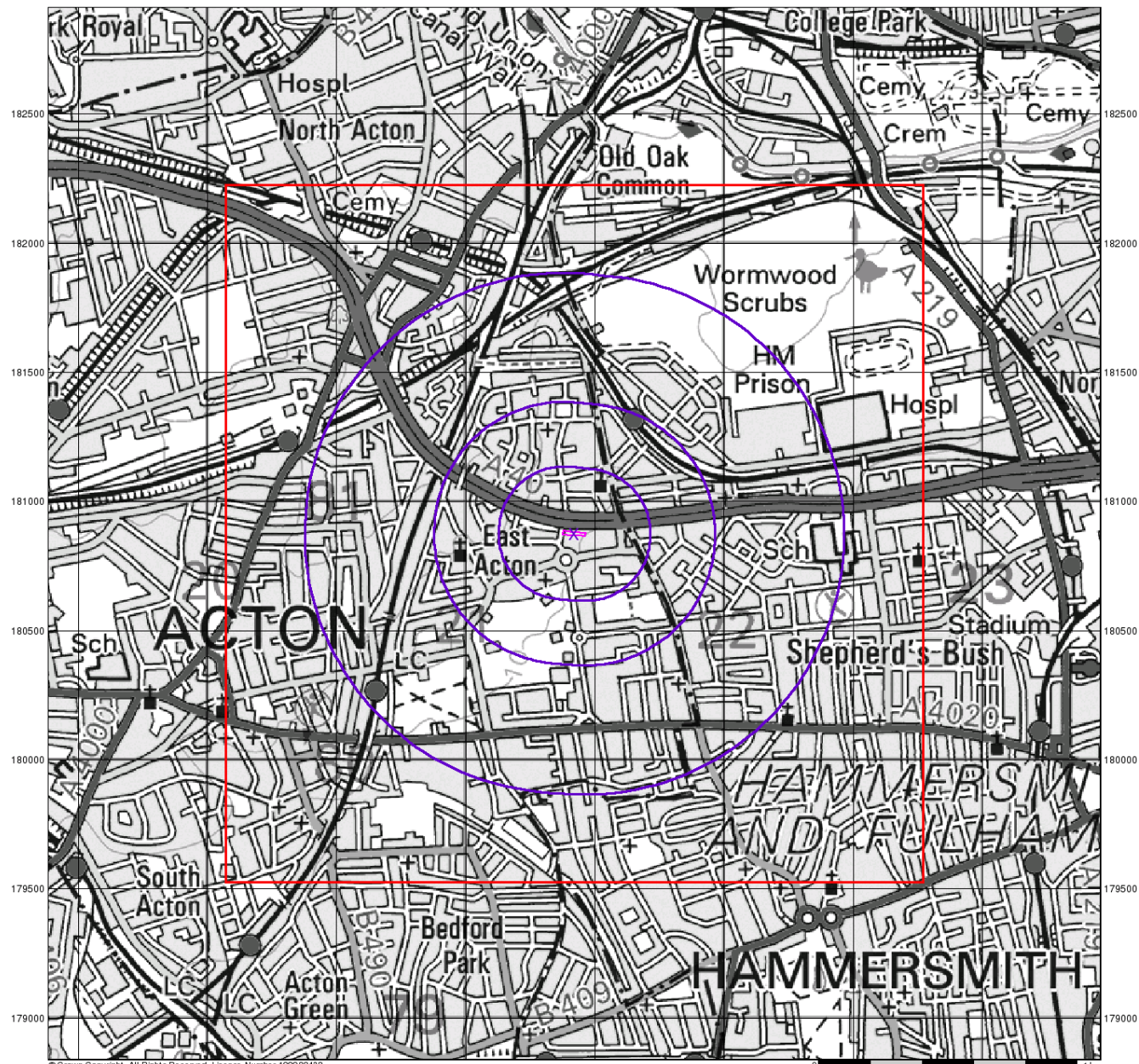
14, Glendun Road, LONDON, W3 7AJ

**Landmark<sup>®</sup>**  
 LANDMARK INFORMATION GROUP

Tel: 0844 844 9952  
 Fax: 0844 844 9951  
 Web: www.envirocheck.co.uk



519500 520000 520500 521000 521500 522000 522500 523000



© Crown Copyright. All Rights Reserved. License Number 100022432.

# Envirocheck®

LANDMARK INFORMATION GROUP®

## Source Protection Zones

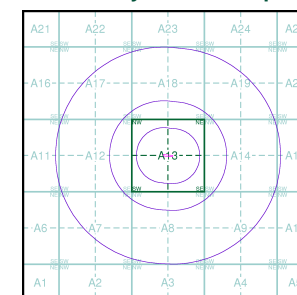
### General

- Specified Site
- Specified Buffer(s)
- Bearing Reference Point
- Slice
- Map ID

### Agency and Hydrological

- Inner zone (Zone 1)
- Inner zone - subsurface activity only (Zone 1c)
- Outer zone (Zone 2)
- Outer zone - subsurface activity only (Zone 2c)
- Total catchment (Zone 3)
- Total catchment - subsurface activity only (Zone 3c)
- Special interest (Zone 4)

## Site Sensitivity Context Map - Slice A



### Order Details

Order Number: 191719961\_1\_1  
 Customer Ref: 14020774  
 National Grid Reference: 521420, 180870  
 Slice: A  
 Site Area (Ha): 0.12  
 Search Buffer (m): 1000

### Site Details

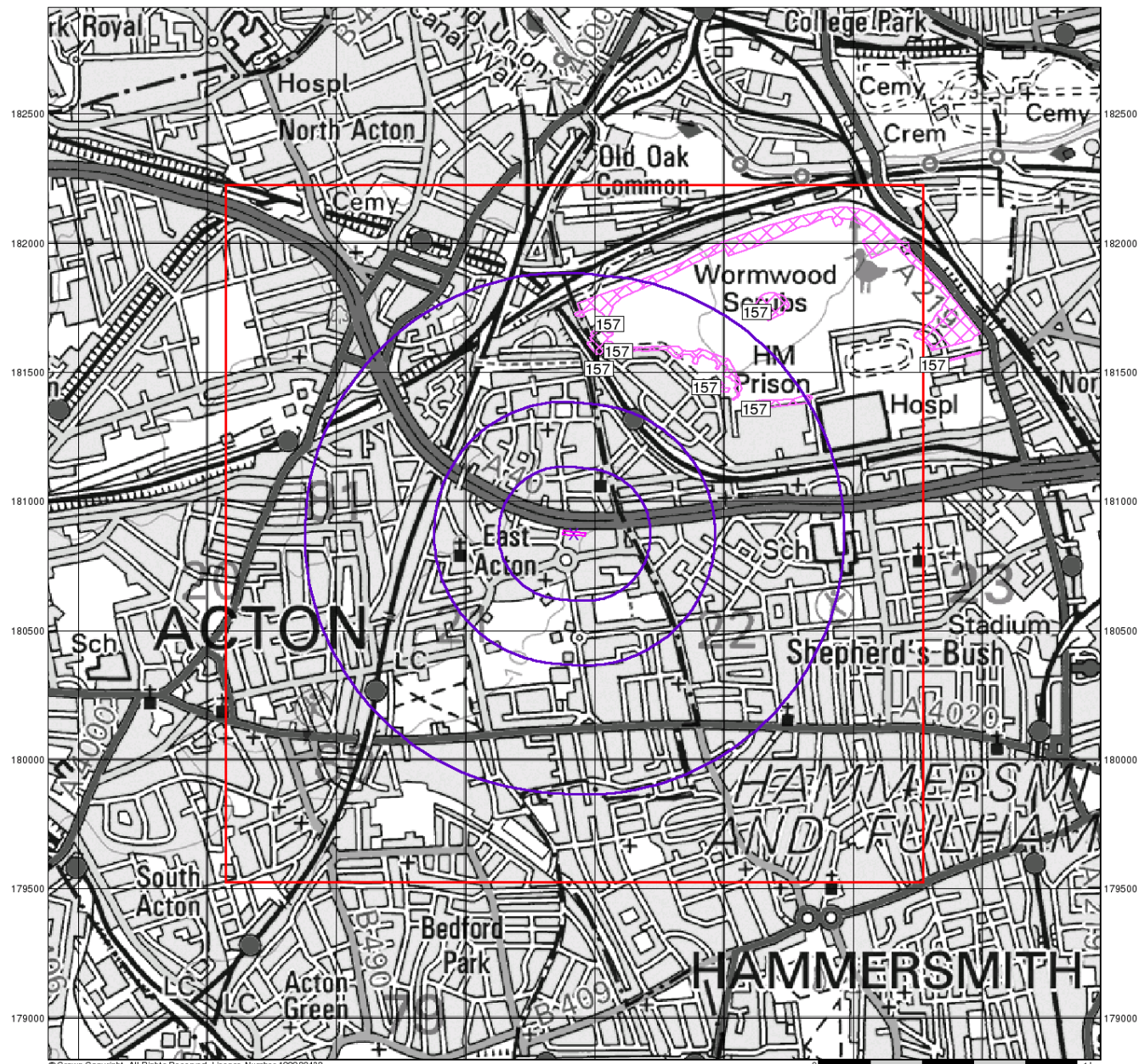
14, Glendun Road, LONDON, W3 7AJ

**Landmark®**  
 LANDMARK INFORMATION GROUP

Tel: 0844 844 9952  
 Fax: 0844 844 9951  
 Web: www.envirocheck.co.uk



519500 520000 520500 521000 521500 522000 522500 523000



© Crown Copyright. All Rights Reserved. License Number 100022432.

# Envirocheck®

LANDMARK INFORMATION GROUP®

## Sensitive Land Uses

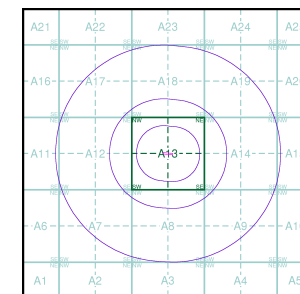
### General

- Specified Site
- Specified Buffer(s)
- Bearing Reference Point
- Slice
- Map ID

### Sensitive Land Uses

- Ancient Woodland
- Area of Adopted Green Belt
- Area of Unadopted Green Belt
- Area of Outstanding Natural Beauty
- Environmentally Sensitive Area
- Forest Park
- Local Nature Reserve
- Marine Nature Reserve
- National Nature Reserve
- National Park
- Nitrate Sensitive Area
- Nitrate Vulnerable Zone
- Ramsar Site
- Site of Special Scientific Interest
- Special Area of Conservation
- Special Protection Area
- World Heritage Sites

### Site Sensitivity Context Map - Slice A



### Order Details

Order Number: 191719961\_1\_1  
 Customer Ref: 14020774  
 National Grid Reference: 521420, 180870  
 Slice: A  
 Site Area (Ha): 0.12  
 Search Buffer (m): 1000

### Site Details

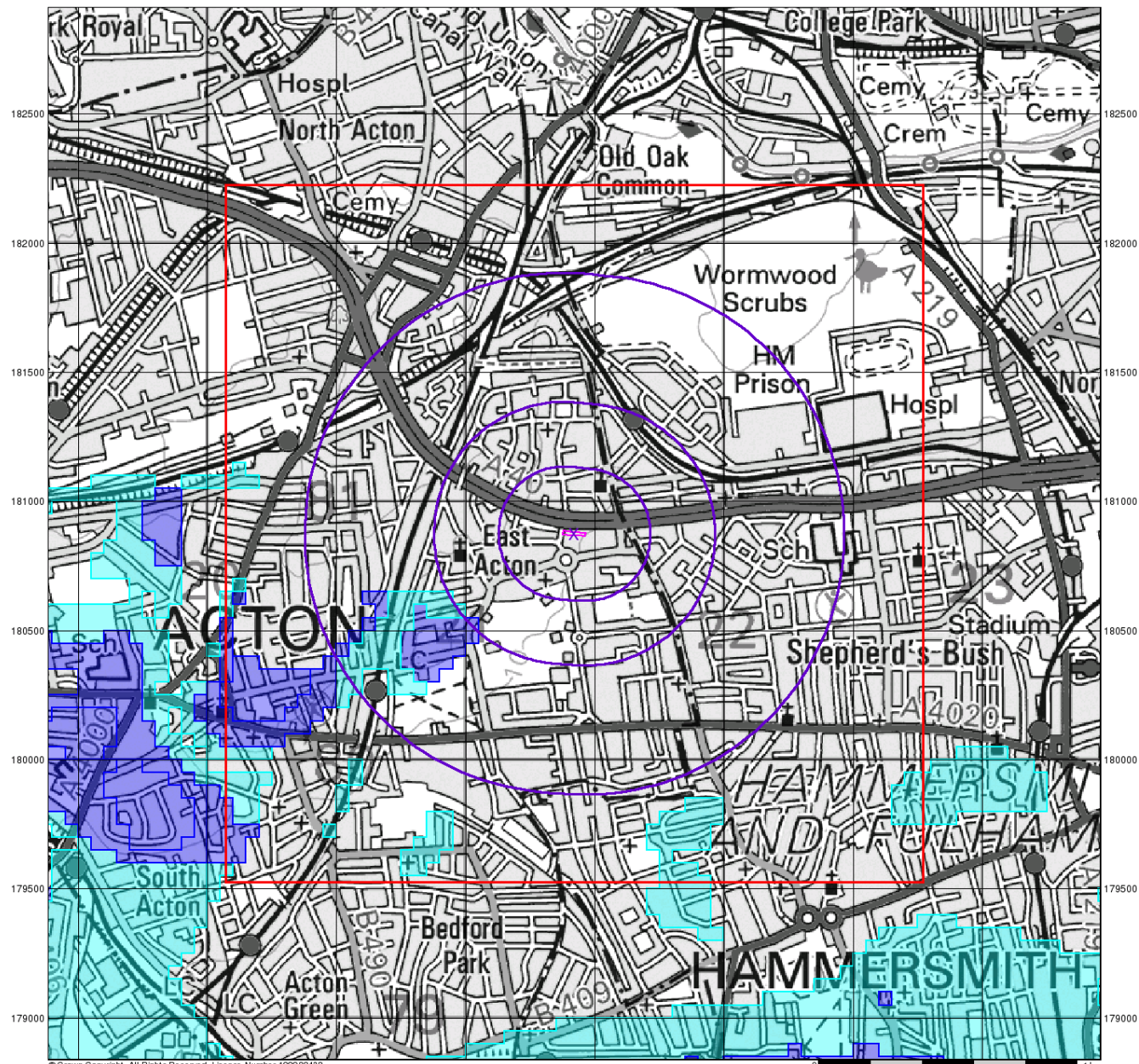
14, Glendun Road, LONDON, W3 7AJ

**Landmark®**  
 INFORMATION GROUP

Tel: 0844 844 9952  
 Fax: 0844 844 9951  
 Web: www.envirocheck.co.uk



519500 520000 520500 521000 521500 522000 522500 523000



© Crown Copyright. All Rights Reserved. License Number 100022432

# Envirocheck®

LANDMARK INFORMATION GROUP®

## BGS Flood GFS Data

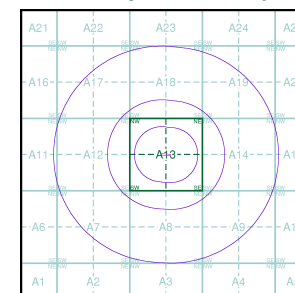
### General

- Specified Site
- Specified Buffer(s)
- Bearing Reference Point
- Slice

### Agency and Hydrological (Flood)

- Limited Potential for Groundwater Flooding to Occur
- Potential for Groundwater Flooding of Property Situated Below Ground Level
- Potential for Groundwater Flooding to Occur at Surface

## Site Sensitivity Context Map - Slice A



## Order Details

Order Number: 191719961\_1\_1  
 Customer Ref: 14020774  
 National Grid Reference: 521420, 180870  
 Slice: A  
 Site Area (Ha): 0.12  
 Search Buffer (m): 1000

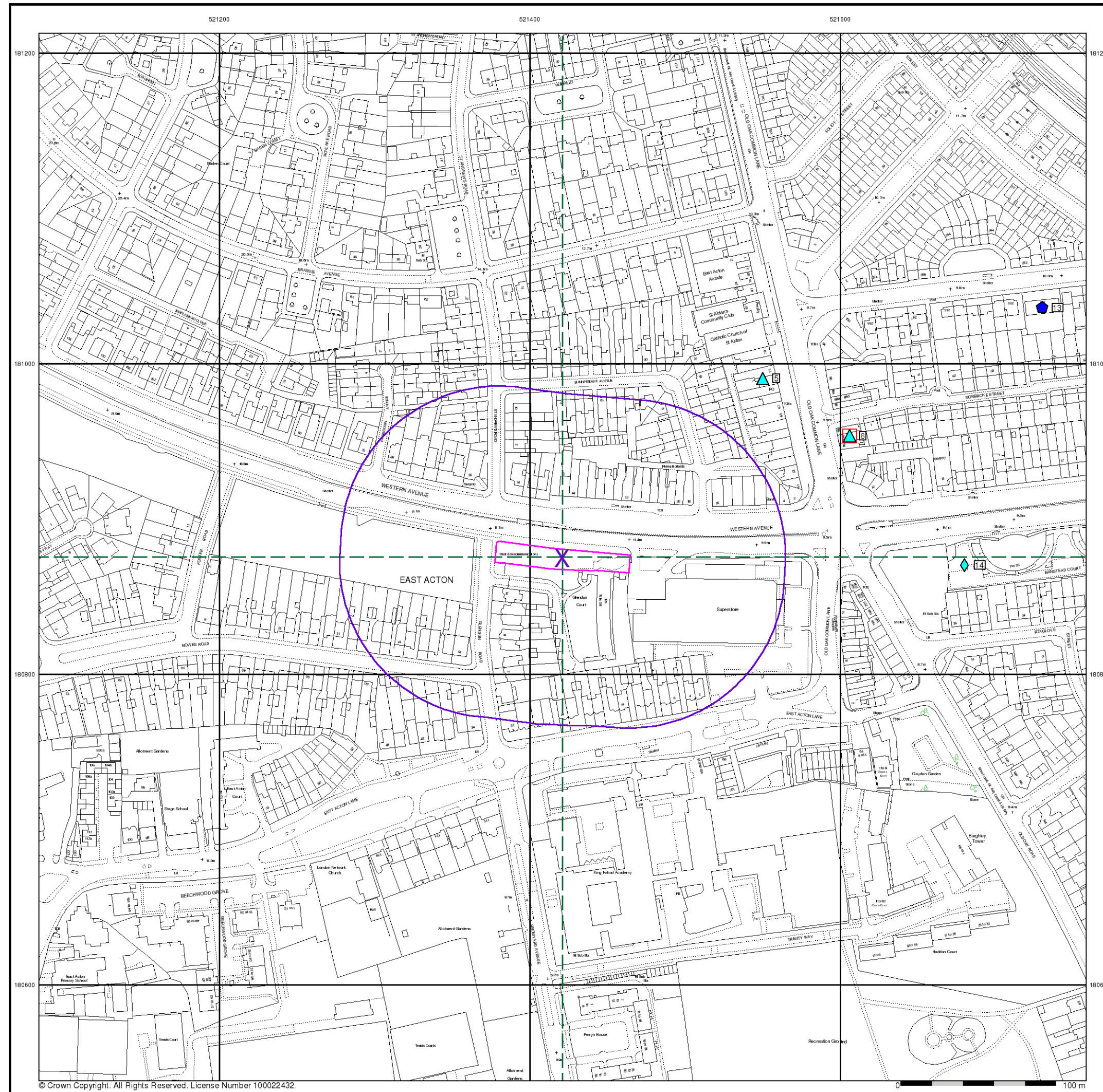
## Site Details

14, Glendun Road, LONDON, W3 7AJ

**Landmark®**  
 LANDMARK INFORMATION GROUP

Tel: 0844 844 9952  
 Fax: 0844 844 9951  
 Web: www.envirocheck.co.uk





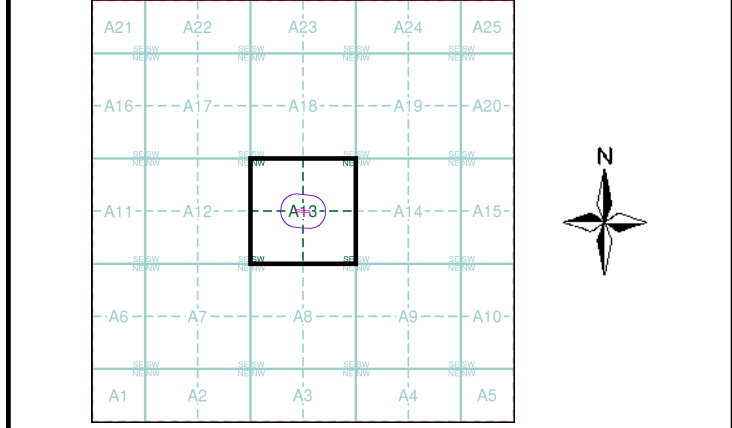
© Crown Copyright. All Rights Reserved. License Number 100022432.

# Envirocheck®

LANDMARK INFORMATION GROUP®

- General**
  - Specified Site
  - Specified Buffer(s)
  - Bearing Reference Point
  - Map ID
  - Several of Type at Location
  - Pylon
  - Overhead Transmission Line
- Agency and Hydrological**
  - Contaminated Land Register Entry or Notice (Location)
  - Contaminated Land Register Entry or Notice
  - Discharge Consent
  - Enforcement or Prohibition Notice
  - Integrated Pollution Control
  - Integrated Pollution Prevention Control
  - Local Authority Integrated Pollution Prevention and Control
  - Local Authority Pollution Prevention and Control
  - Local Authority Pollution Prevention and Control Enforcement
  - Pollution Incident to Controlled Waters
  - Prosecution Relating to Authorised Processes
  - Prosecution Relating to Controlled Waters
  - Registered Radioactive Substance
  - River Network or Water Feature
  - River Quality Sampling Point
  - Substantiated Pollution Incident Register
  - Water Abstraction
  - Water Industry Act Referral
- Waste**
  - BGS Recorded Landfill Site (Location)
  - BGS Recorded Landfill Site
  - EA Historic Landfill (Buffered Point)
  - EA Historic Landfill (Polygon)
  - Integrated Pollution Control Registered Waste Site
  - Licensed Waste Management Facility (Landfill Boundary)
  - Licensed Waste Management Facility (Location)
  - Local Authority Recorded Landfill Site (Location)
  - Local Authority Recorded Landfill Site
  - Potentially Infilled Land (Non-water)
  - Potentially Infilled Land (Non-water)
  - Potentially Infilled Land (Water)
  - Potentially Infilled Land (Water)
  - Potentially Infilled Land (Water)
  - Registered Landfill Site
  - Registered Landfill Site (Location)
  - Registered Landfill Site (Point Buffered to 100m)
  - Registered Landfill Site (Point Buffered to 250m)
  - Registered Waste Transfer Site (Location)
  - Registered Waste Transfer Site
  - Registered Waste Treatment or Disposal Site (Location)
  - Registered Waste Treatment or Disposal Site
- Hazardous Substances**
  - COMAH Site
  - Explosive Site
  - NIHHS Site
  - Planning Hazardous Substance Consent
  - Planning Hazardous Substance Enforcement
- Geological**
  - BGS Recorded Mineral Site

## Site Sensitivity Map - Segment A13

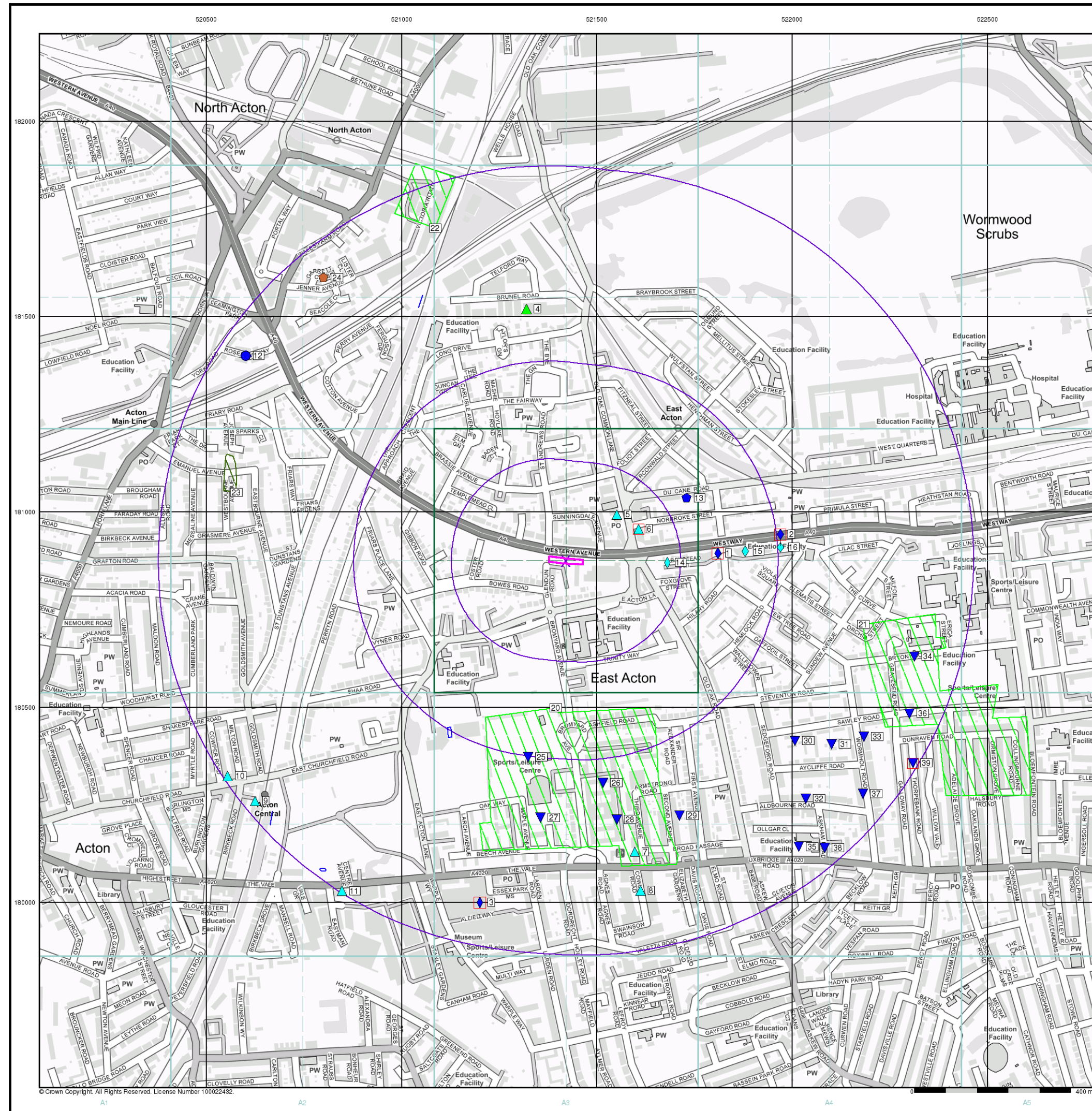


**Order Details**  
Order Number: 191719961\_1\_1  
Customer Ref: 14020774  
National Grid Reference: 521420, 180870  
Slice: A  
Site Area (Ha): 0.12  
Plot Buffer (m): 100

**Site Details**  
14, Glendun Road, LONDON, W3 7AJ

**Landmark**  
INFORMATION GROUP  
Tel: 0844 844 9952  
Fax: 0844 844 9951  
Web: www.envirocheck.co.uk





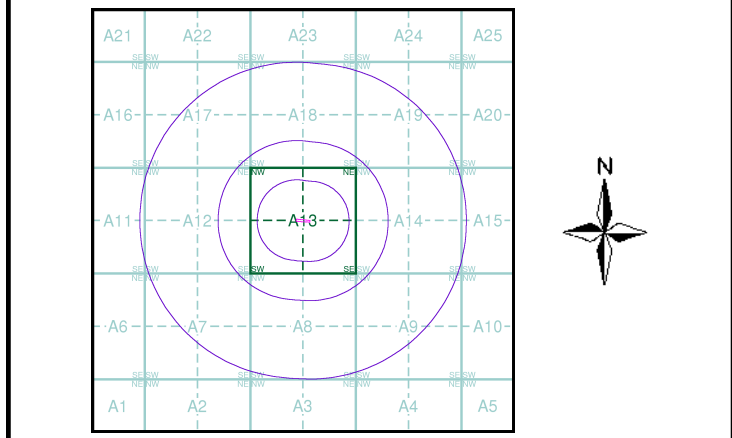
© Crown Copyright. All Rights Reserved. License Number 100022432.

# Envirocheck®

LANDMARK INFORMATION GROUP®

- General**
- Specified Site
  - Specified Buffer(s)
  - Bearing Reference Point
  - Map ID
  - Several of Type at Location
- Agency and Hydrological**
- Contaminated Land Register Entry or Notice (Location)
  - Contaminated Land Register Entry or Notice
  - Discharge Consent
  - Enforcement or Prohibition Notice
  - Integrated Pollution Control
  - Integrated Pollution Prevention Control
  - Local Authority Integrated Pollution Prevention and Control
  - Local Authority Pollution Prevention and Control
  - Local Authority Pollution Prevention and Control Enforcement
  - Pollution Incident to Controlled Waters
  - Prosecution Relating to Authorised Processes
  - Prosecution Relating to Controlled Waters
  - Registered Radioactive Substance
  - River Network or Water Feature
  - River Quality Sampling Point
  - Substantiated Pollution Incident Register
  - Water Abstraction
  - Water Industry Act Referral
- Waste**
- BGS Recorded Landfill Site (Location)
  - BGS Recorded Landfill Site
  - EA Historic Landfill (Buffered Point)
  - EA Historic Landfill (Polygon)
  - Integrated Pollution Control Registered Waste Site
  - Licensed Waste Management Facility (Landfill Boundary)
  - Licensed Waste Management Facility (Location)
  - Local Authority Recorded Landfill Site (Location)
  - Local Authority Recorded Landfill Site
  - Potentially Infilled Land (Non-water)
  - Potentially Infilled Land (Non-water)
  - Potentially Infilled Land (Non-water)
  - Potentially Infilled Land (Water)
  - Potentially Infilled Land (Water)
  - Potentially Infilled Land (Water)
  - Registered Landfill Site (Location)
  - Registered Landfill Site (Point Buffered to 100m)
  - Registered Landfill Site (Point Buffered to 250m)
  - Registered Waste Transfer Site (Location)
  - Registered Waste Transfer Site
  - Registered Waste Treatment or Disposal Site (Location)
  - Registered Waste Treatment or Disposal Site
- Hazardous Substances**
- COMAH Site
  - Explosive Site
  - NIHMS Site
  - Planning Hazardous Substance Consent
  - Planning Hazardous Substance Enforcement
  - BGS Recorded Mineral Site
- Geological**
- BGS Recorded Mineral Site

## Site Sensitivity Map - Slice A



**Order Details**

Order Number: 191719961\_1\_1  
Customer Ref: 14020774  
National Grid Reference: 521420, 180870  
Slice: A  
Site Area (Ha): 0.12  
Search Buffer (m): 1000

**Site Details**  
14, Glendun Road, LONDON, W3 7AJ

**Landmark®**  
INFORMATION GROUP

Tel: 0844 844 9952  
Fax: 0844 844 9951  
Web: [www.envirocheck.co.uk](http://www.envirocheck.co.uk)



## Industrial Land Use Map

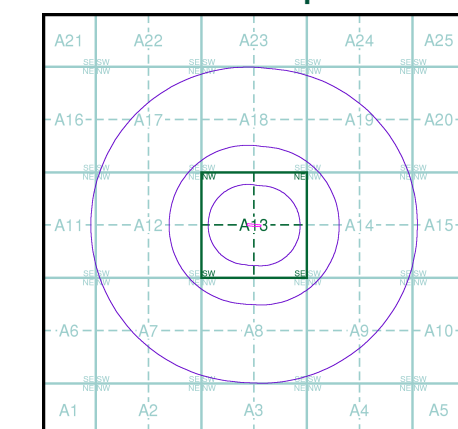
### General

- Specified Site
- Specified Buffer(s)
- Bearing Reference Point
- Slice
- Map ID

### Industrial Land Use

- Contemporary Trade Directory Entry
- Fuel Station Entry
- Gas Pipeline
- Points of Interest - Commercial Services
- Points of Interest - Education and Health
- Points of Interest - Manufacturing and Production
- Points of Interest - Public Infrastructure
- Points of Interest - Recreational and Environmental
- Underground Electrical Cables

## Industrial Land Use Map - Slice A

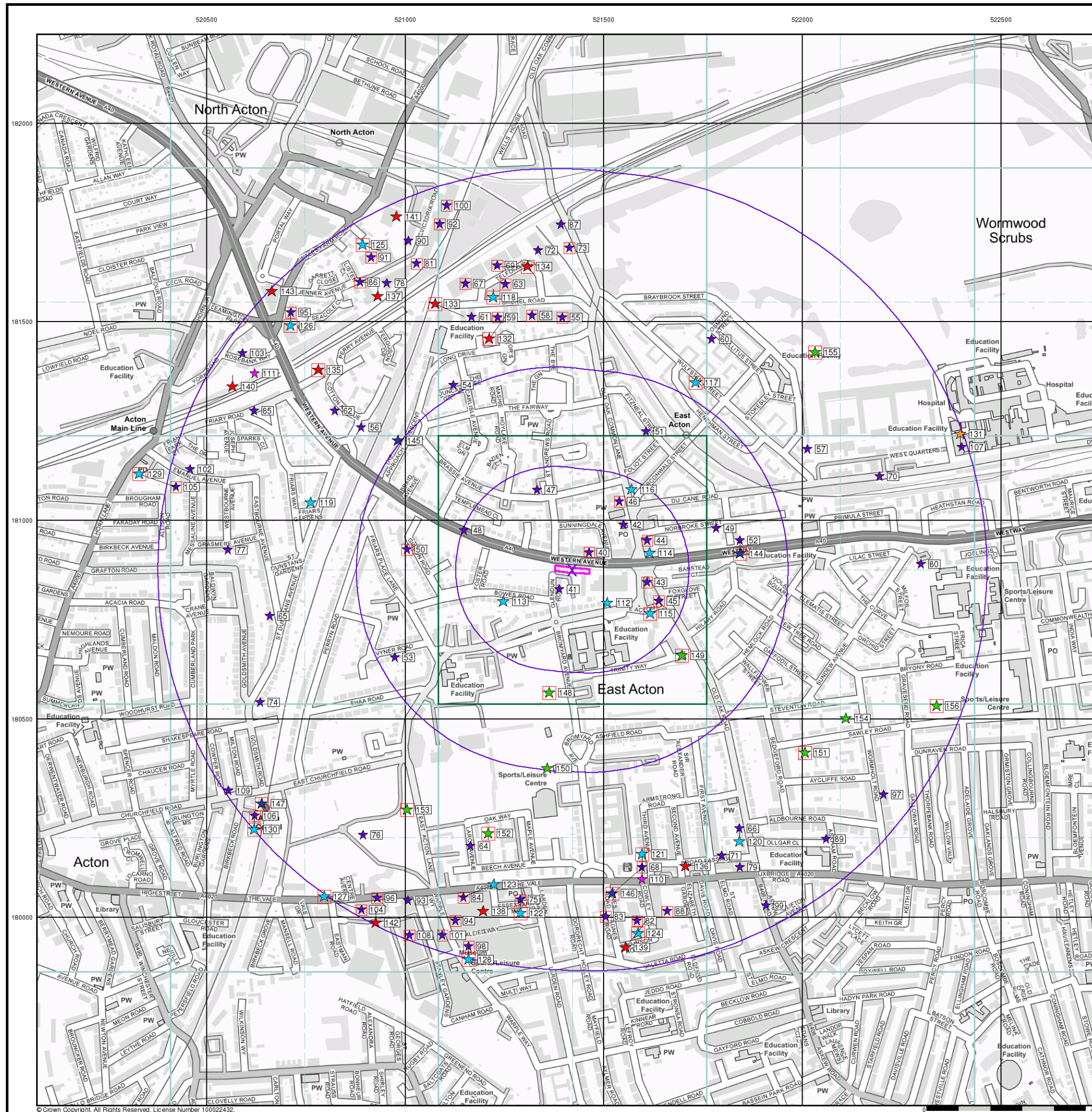


### Order Details

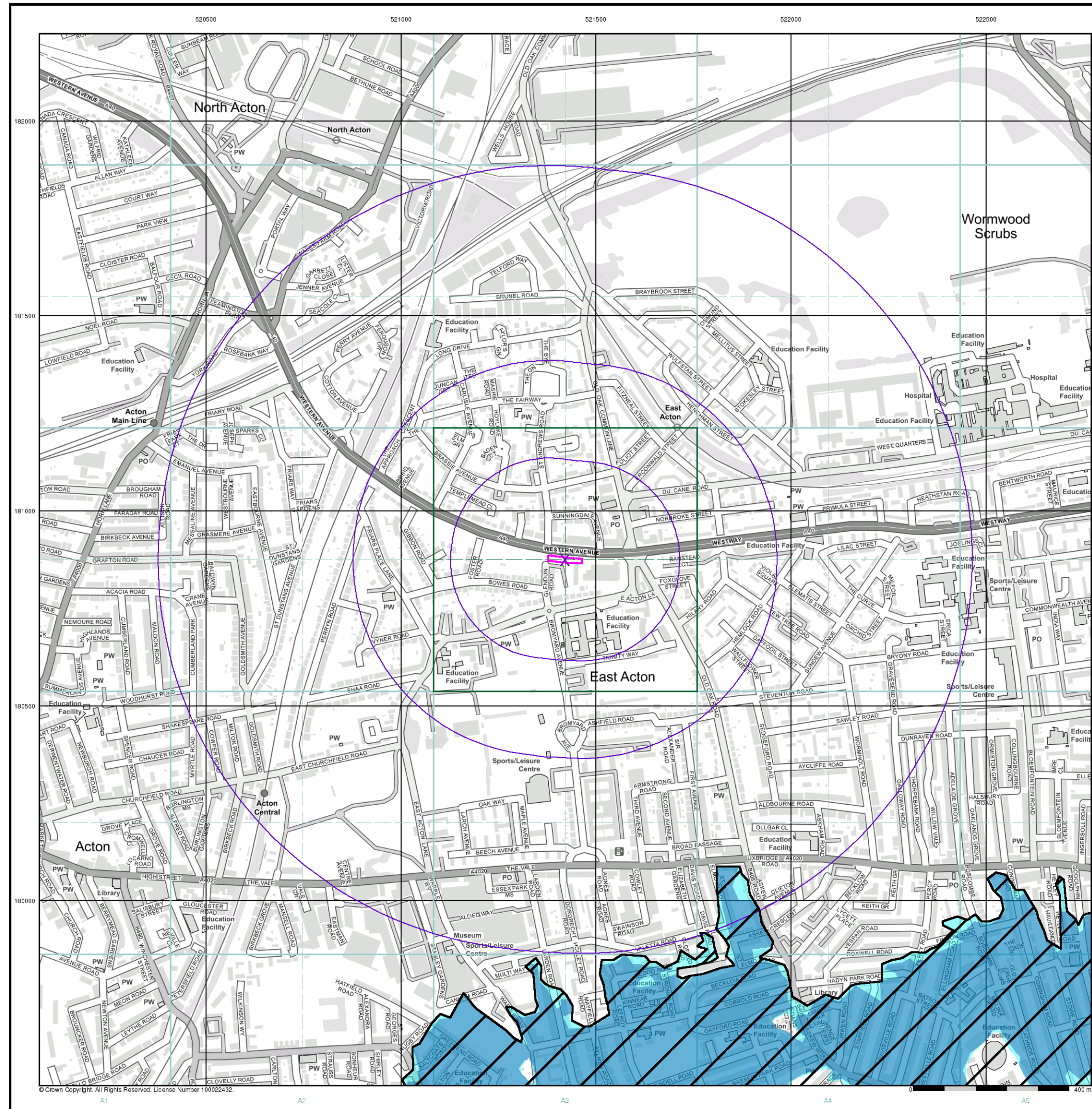
Order Number: 191719961\_1\_1  
 Customer Ref: 14020774  
 National Grid Reference: 521420, 180870  
 Slice: A  
 Site Area (Ha): 0.12  
 Search Buffer (m): 1000

### Site Details

14, Glendun Road, LONDON, W3 7AJ







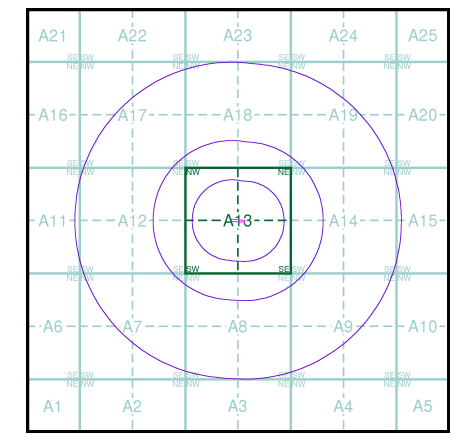
## General

- Specified Site
- Specified Buffer(s)
- Bearing Reference Point

## Agency and Hydrological (Flood)

- Extreme Flooding from Rivers or Sea without Defences (Zone 2)
- Flooding from Rivers or Sea without Defences (Zone 3)
- Area Benefiting from Flood Defence
- Flood Water Storage Areas
- Flood Defence

## Flood Map - Slice A



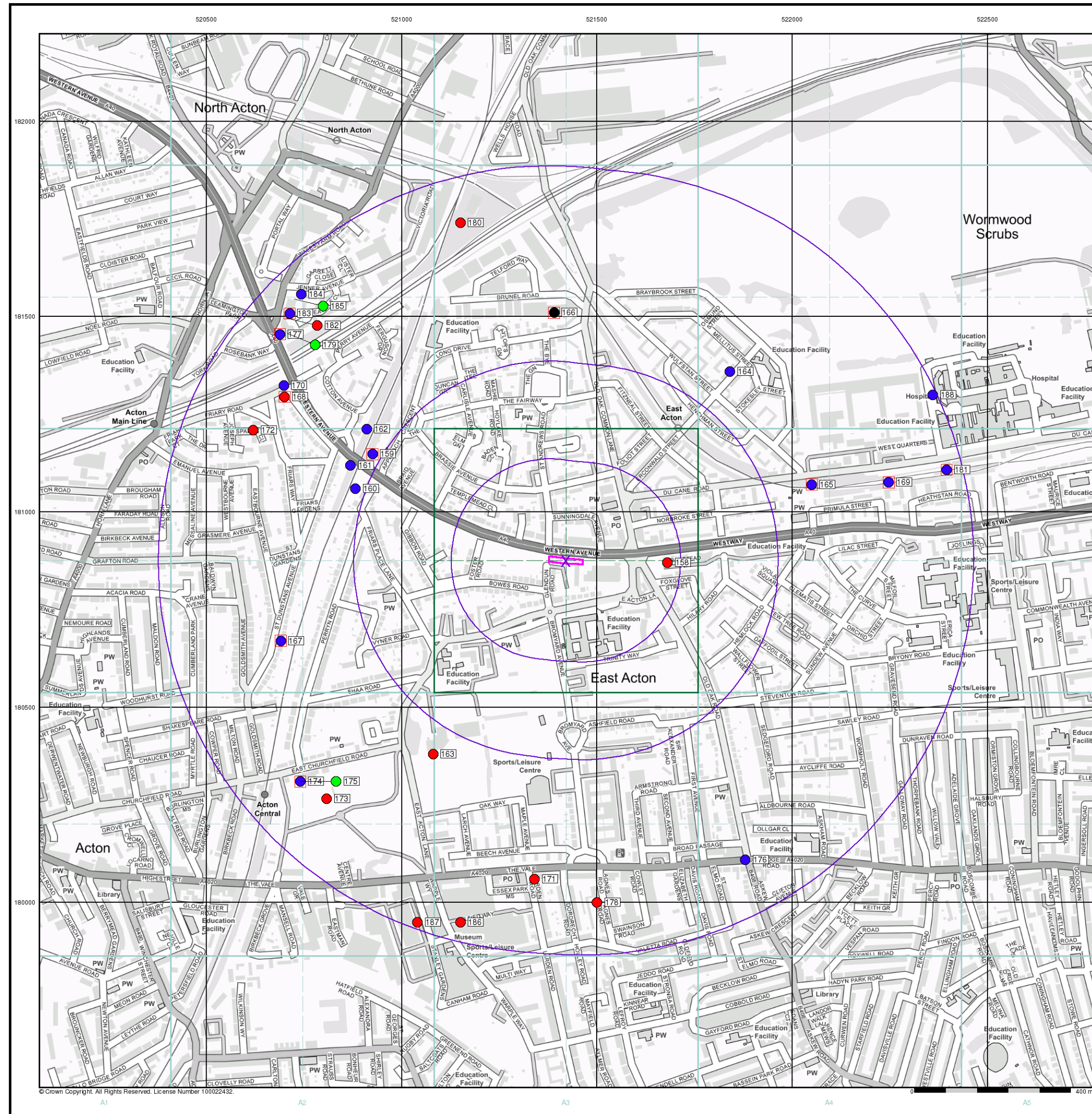
## Order Details

Order Number: 191719961\_1\_1  
Customer Ref: 14020774  
National Grid Reference: 521420, 180870  
Slice: A  
Site Area (Ha): 0.12  
Search Buffer (m): 1000

## Site Details

14, Glendun Road, LONDON, W3 7AJ





## General

- Specified Site
- Specified Buffer(s)
- Bearing Reference Point
- Map ID
- Several of Type at Location

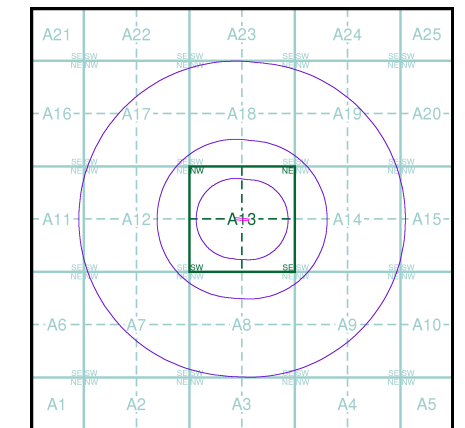
## Agency and Hydrological (Boreholes)

- BGS Borehole Depth 0 - 10m
- BGS Borehole Depth 10 - 30m
- BGS Borehole Depth 30m +
- Confidential
- Other

For Borehole information please refer to the Borehole .csv file which accompanied this slice.

A copy of the BGS Borehole Ordering Form is available to download from the Support section of [www.envirocheck.co.uk](http://www.envirocheck.co.uk).

## Borehole Map - Slice A



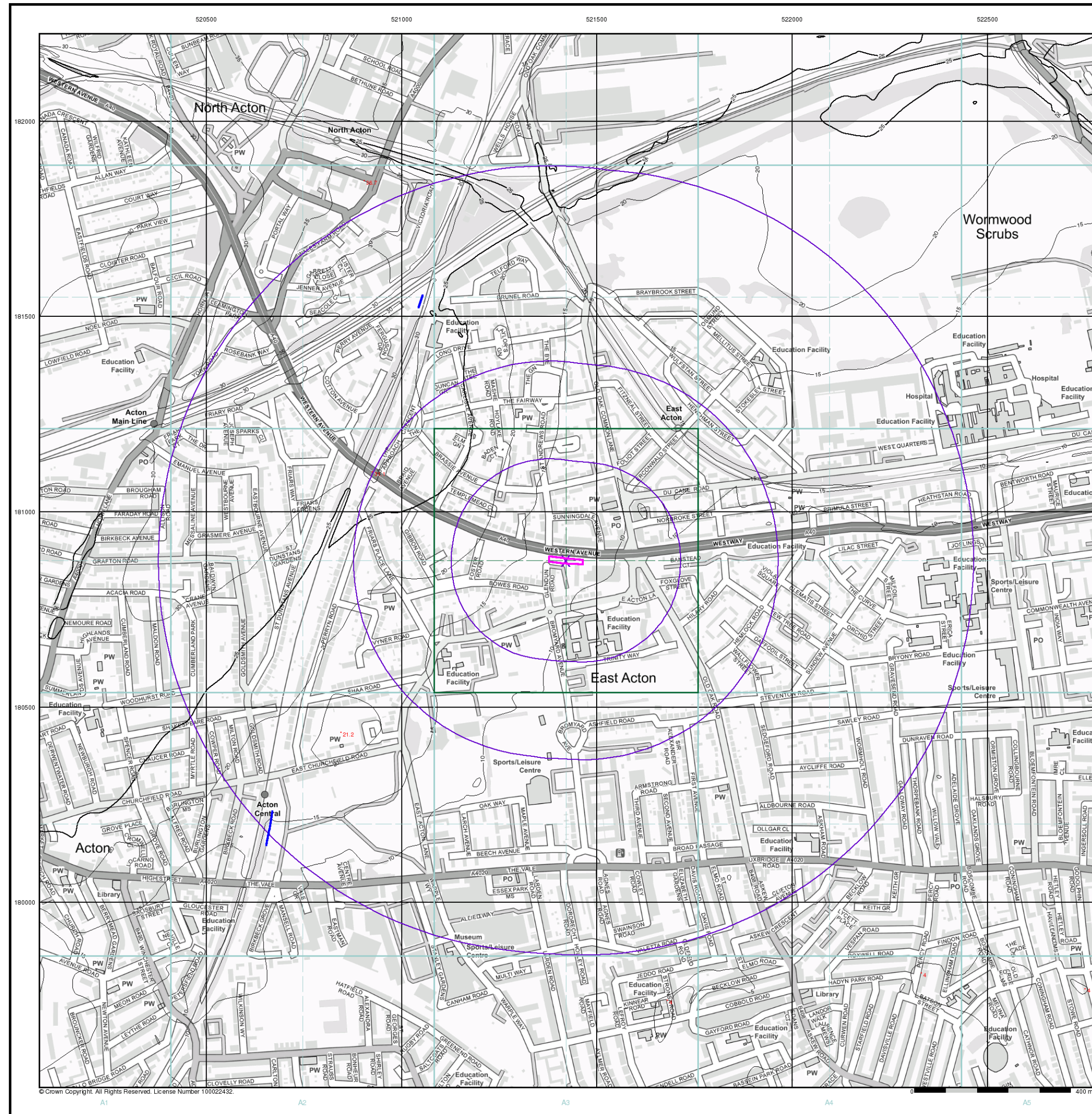
## Order Details

Order Number: 191719961\_1\_1  
Customer Ref: 14020774  
National Grid Reference: 521420, 180870  
Slice: A  
Site Area (Ha): 0.12  
Search Buffer (m): 1000

## Site Details

14, Glendun Road, LONDON, W3 7AJ





# Envirocheck®

LANDMARK INFORMATION GROUP®

## General

- Specified Site
- Specified Buffer(s)
- Bearing Reference Point

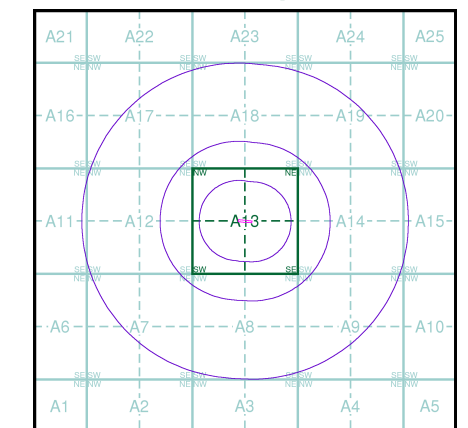
## OS Water Network Data

- |              |                         |
|--------------|-------------------------|
| Canal        | Drain                   |
| Reservoir    | Other                   |
| Foreshore    | Lake                    |
| Marsh        | Transfer                |
| Tidal River  | Lock Or Flight Of Locks |
| Inland River | Sea                     |

## Contours (height in meters)

- Standard Contour 105 100 95
- Master Contour
- Spot Height 167.3
- MLW Mean Low Water
- MHW Mean High Water

## OS Water Network Map - Slice A



## Order Details

Order Number: 191719961\_1\_1  
Customer Ref: 14020774  
National Grid Reference: 521420, 180870  
Slice: A  
Site Area (Ha): 0.12  
Search Buffer (m): 1000

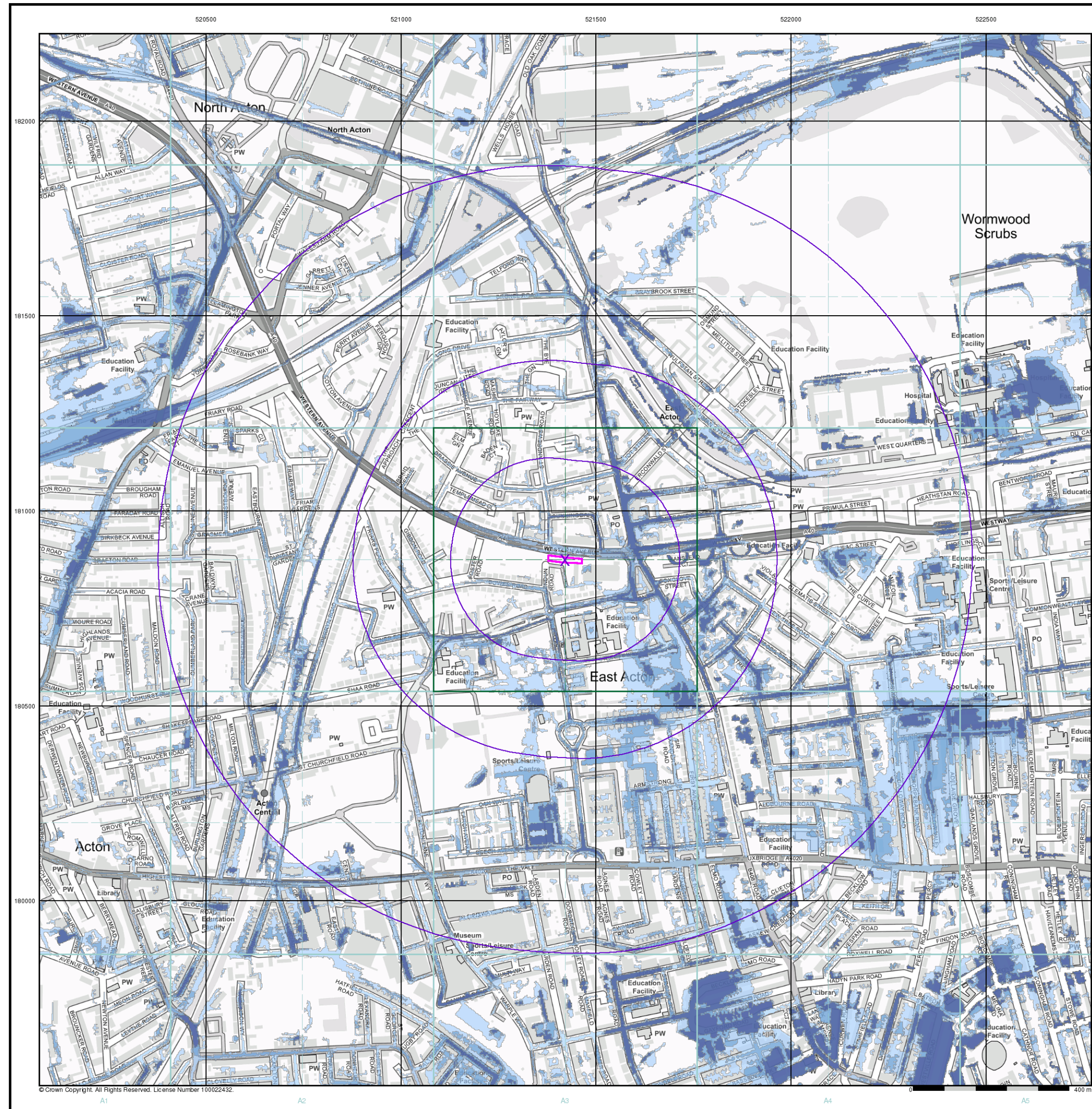
## Site Details

14, Glendun Road, LONDON, W3 7AJ

Landmark®  
INFORMATION GROUP

Tel: 0844 844 9952  
Fax: 0844 844 9951  
Web: www.envirocheck.co.uk





© Crown Copyright. All Rights Reserved. License Number 100022432.

# Envirocheck<sup>®</sup>

LANDMARK INFORMATION GROUP<sup>®</sup>

### General

- Specified Site
- Specified Buffer(s)
- Bearing Reference Point

### Risk of Flooding from Surface Water

- High - 30 Year Return
- Medium - 100 Year Return
- Low - 1000 Year Return

### Suitability

See the suitability map below

- National to county
- County to town
- Town to street
- Street to parcels of land
- Property

### E/NRW Suitability Map - Slice A

### Order Details

Order Number:	191719961_1_1
Customer Ref:	14020774
National Grid Reference:	521420, 180870
Slice:	A
Site Area (Ha):	0.12
Search Buffer (m):	1000

### Site Details

14, Glendun Road, LONDON, W3 7AJ

## Landmark<sup>®</sup>

INFORMATION GROUP

Tel: 0844 844 9952  
Fax: 0844 844 9951  
Web: [www.envirocheck.co.uk](http://www.envirocheck.co.uk)

A Landmark Information Group Service v50.0 22-Jan-2019 Page 6 of 6



## Envirocheck<sup>®</sup> Report:

### Datasheet

#### Order Details:

**Order Number:**

191719961\_1\_1

**Customer Reference:**

14020774

**National Grid Reference:**

521420, 180870

**Slice:**

A

**Site Area (Ha):**

0.12

**Search Buffer (m):**

1000

#### Site Details:

14, Glendun Road

LONDON

W3 7AJ

#### Client Details:

Ms A Pugh

Arcadis Consulting (UK) Ltd

1st Floor

2 Glass Wharf

Temple Quay

Bristol

BS2 0FR



Report Section	Page Number
Summary	-
Agency & Hydrological	1
Waste	9
Hazardous Substances	-
Geological	10
Industrial Land Use	17
Sensitive Land Use	40
Data Currency	41
Data Suppliers	49
Useful Contacts	50

### Introduction

The Environment Act 1995 has made site sensitivity a key issue, as the legislation pays as much attention to the pathways by which contamination could spread, and to the vulnerable targets of contamination, as it does the potential sources of contamination. For this reason, Landmark's Site Sensitivity maps and Datasheet(s) place great emphasis on statutory data provided by the Environment Agency/Natural Resources Wales and the Scottish Environment Protection Agency; it also incorporates data from Natural England (and the Scottish and Welsh equivalents) and Local Authorities; and highlights hydrogeological features required by environmental and geotechnical consultants. It does not include any information concerning past uses of land. The datasheet is produced by querying the Landmark database to a distance defined by the client from a site boundary provided by the client. In this datasheet the National Grid References (NGRs) are rounded to the nearest 10m in accordance with Landmark's agreements with a number of Data Suppliers.

### Copyright Notice

© Landmark Information Group Limited 2019. The Copyright on the information and data and its format as contained in this Envirocheck® Report ("Report") is the property of Landmark Information Group Limited ("Landmark") and several other Data Providers, including (but not limited to) Ordnance Survey, British Geological Survey, the Environment Agency/Natural Resources Wales and Natural England, and must not be reproduced in whole or in part by photocopying or any other method. The Report is supplied under Landmark's Terms and Conditions accepted by the Customer. A copy of Landmark's Terms and Conditions can be found with the Index Map for this report. Additional copies of the Report may be obtained from Landmark, subject to Landmark's charges in force from time to time. The Copyright, design rights and any other intellectual rights shall remain the exclusive property of Landmark and/or other Data providers, whose Copyright material has been included in this Report. © Environment Agency & United Kingdom Research and Innovation 2019. © Natural Resources Wales & United Kingdom Research and Innovation 2019.

### Natural England Copyright Notice

Site of Special Scientific Interest, National Nature Reserve, Ramsar, Special Protection Area, Special Conservation Area, Marine Nature Reserve data (derived from Ordnance Survey 1:10000 raster) is provided by, and used with the permission of, Natural England who retain the copyright and Intellectual Property Rights for the data.

### Scottish Natural Heritage Copyright

Contains SNH information licensed under the Open Government Licence v3.0.

### Ove Arup Copyright Notice

The Mining Instability data was obtained on licence from Ove Arup & Partners Limited (for further information, contact mining.review@arup.com). No reproduction or further use of such Data is to be made without the prior written consent of Ove Arup & Partners Limited. The supplied Mining Instability data is derived from publicly available records and other third party sources and neither Ove Arup & Partners nor Landmark warrant the accuracy or completeness of such information or data.

### Peter Brett Associates Copyright Notice

The cavity data presented has been extracted from the PBA enhanced version of the original DEFRA national cavity databases. PBA/DEFRA retain the copyright & intellectual property rights in the data. Whilst all reasonable efforts are made to check that the information contained in the cavity databases is accurate we do not warrant that the data is complete or error free. The information is based upon our own researches and those collated from a number of external sources and is continually being augmented and updated by PBA. In no event shall PBA/DEFRA or Landmark be liable for any loss or damage including, without limitation, indirect or consequential loss or damage arising from the use of this data.

### Radon Potential dataset Copyright Notice

Information supplied from a joint dataset compiled by The British Geological Survey and Public Health England.

### Natural Resources Wales Copyright Notice

Contains Natural Resources Wales information © Natural Resources Wales and Database Right. All rights Reserved. Contains Ordnance Survey Data. Ordnance Survey Licence number 100019741. Crown Copyright and Database Right. Contains Natural Resources Wales information © Natural Resources Wales and Database Right. All rights Reserved. Some features of this information are based on digital spatial data licensed from the Centre for Ecology & Hydrology © NERC (CEH). Defra, Met Office and DARD Rivers Agency © Crown copyright. © Cranfield University. © James Hutton Institute. Contains OS data © Crown copyright and database right 2019. Land & Property Services © Crown copyright and database right.

### Report Version v53.0



Data Type	Page Number	On Site	0 to 250m	251 to 500m	501 to 1000m (*up to 2000m)
<b>Agency &amp; Hydrological</b>					
BGS Groundwater Flooding Susceptibility	pg 1			Yes	n/a
Contaminated Land Register Entries and Notices					
Discharge Consents	pg 1			2	4
Prosecutions Relating to Controlled Waters			n/a	n/a	n/a
Enforcement and Prohibition Notices					
Integrated Pollution Controls	pg 2				1
Integrated Pollution Prevention And Control					
Local Authority Integrated Pollution Prevention And Control					
Local Authority Pollution Prevention and Controls	pg 2		3		5
Local Authority Pollution Prevention and Control Enforcements					
Nearest Surface Water Feature	pg 3			Yes	
Pollution Incidents to Controlled Waters	pg 3				1
Prosecutions Relating to Authorised Processes					
Registered Radioactive Substances					
River Quality					
River Quality Biology Sampling Points					
River Quality Chemistry Sampling Points					
Substantiated Pollution Incident Register	pg 4			1	
Water Abstractions	pg 4		1	1	1 (*13)
Water Industry Act Referrals					
Groundwater Vulnerability	pg 7	Yes	n/a	n/a	n/a
Drift Deposits			n/a	n/a	n/a
Bedrock Aquifer Designations	pg 7	Yes	n/a	n/a	n/a
Superficial Aquifer Designations			n/a	n/a	n/a
Source Protection Zones					
Extreme Flooding from Rivers or Sea without Defences				n/a	n/a
Flooding from Rivers or Sea without Defences				n/a	n/a
Areas Benefiting from Flood Defences				n/a	n/a
Flood Water Storage Areas				n/a	n/a
Flood Defences				n/a	n/a
OS Water Network Lines	pg 8				3



Data Type	Page Number	On Site	0 to 250m	251 to 500m	501 to 1000m (*up to 2000m)
<b>Waste</b>					
BGS Recorded Landfill Sites					
Historical Landfill Sites					
Integrated Pollution Control Registered Waste Sites					
Licensed Waste Management Facilities (Landfill Boundaries)					
Licensed Waste Management Facilities (Locations)					
Local Authority Landfill Coverage	pg 9	1	n/a	n/a	n/a
Local Authority Recorded Landfill Sites					
Potentially Infilled Land (Non-Water)	pg 9			1	2
Potentially Infilled Land (Water)	pg 9				1
Registered Landfill Sites					
Registered Waste Transfer Sites	pg 9				1
Registered Waste Treatment or Disposal Sites					
<b>Hazardous Substances</b>					
Control of Major Accident Hazards Sites (COMAH)					
Explosive Sites					
Notification of Installations Handling Hazardous Substances (NIHHS)					
Planning Hazardous Substance Consents					
Planning Hazardous Substance Enforcements					



Data Type	Page Number	On Site	0 to 250m	251 to 500m	501 to 1000m (*up to 2000m)
<b>Geological</b>					
BGS 1:625,000 Solid Geology	pg 10	Yes	n/a	n/a	n/a
BGS Estimated Soil Chemistry					
BGS Recorded Mineral Sites	pg 10			1	15
BGS Urban Soil Chemistry	pg 13		Yes	Yes	Yes
BGS Urban Soil Chemistry Averages	pg 15	Yes			
CBSCB Compensation District			n/a	n/a	n/a
Coal Mining Affected Areas			n/a	n/a	n/a
Mining Instability			n/a	n/a	n/a
Man-Made Mining Cavities					
Natural Cavities					
Non Coal Mining Areas of Great Britain				n/a	n/a
Potential for Collapsible Ground Stability Hazards	pg 16	Yes		n/a	n/a
Potential for Compressible Ground Stability Hazards				n/a	n/a
Potential for Ground Dissolution Stability Hazards				n/a	n/a
Potential for Landslide Ground Stability Hazards	pg 16	Yes		n/a	n/a
Potential for Running Sand Ground Stability Hazards	pg 16	Yes		n/a	n/a
Potential for Shrinking or Swelling Clay Ground Stability Hazards	pg 16	Yes		n/a	n/a
Radon Potential - Radon Affected Areas			n/a	n/a	n/a
Radon Potential - Radon Protection Measures			n/a	n/a	n/a
<b>Industrial Land Use</b>					
Contemporary Trade Directory Entries	pg 17		36	6	126
Fuel Station Entries	pg 31				2
Points of Interest - Commercial Services	pg 31		6		34
Points of Interest - Education and Health	pg 34				1
Points of Interest - Manufacturing and Production	pg 34				28
Points of Interest - Public Infrastructure	pg 37			3	8
Points of Interest - Recreational and Environmental	pg 37			5	16
Gas Pipelines					
Underground Electrical Cables					



Data Type	Page Number	On Site	0 to 250m	251 to 500m	501 to 1000m (*up to 2000m)
<b>Sensitive Land Use</b>					
Ancient Woodland					
Areas of Adopted Green Belt					
Areas of Unadopted Green Belt					
Areas of Outstanding Natural Beauty					
Environmentally Sensitive Areas					
Forest Parks					
Local Nature Reserves	pg 40				1
Marine Nature Reserves					
National Nature Reserves					
National Parks					
Nitrate Sensitive Areas					
Nitrate Vulnerable Zones					
Ramsar Sites					
Sites of Special Scientific Interest					
Special Areas of Conservation					
Special Protection Areas					
World Heritage Sites					



Map ID	Details	Quadrant Reference (Compass Direction)	Estimated Distance From Site	Contact	NGR
	<b>BGS Groundwater Flooding Susceptibility</b> Flooding Type: Potential for Groundwater Flooding of Property Situated Below Ground Level	A12SE (SW)	460	1	521050 180550
	<b>BGS Groundwater Flooding Susceptibility</b> Flooding Type: Potential for Groundwater Flooding to Occur at Surface	A12SE (SW)	466	1	521000 180600
1	<b>Discharge Consents</b> Operator: L & Q Threshold Homes Limited Property Type: WASTE COLLECTION/TREATMENT/DISPOSAL/MATERIALS RECOVERY Location: Westway Beacons Acton London W12 0qd W12 0qd Authority: Environment Agency, Thames Region Catchment Area: Guc Reference: Canm.1155 Permit Version: 2 Effective Date: 10th December 2012 Issued Date: 10th December 2012 Revocation Date: Not Supplied Discharge Type: Trade Discharges - Cooling Water Discharge: Land/Soakaway Environment: Receiving Water: Grdwtr Via Reinjection Bholes <b>Status: Varied under EPR 2010</b> Positional Accuracy: Located by supplier to within 10m	A14NW (E)	345	2	521809 180894
1	<b>Discharge Consents</b> Operator: L & Q Threshold Homes Limited Property Type: WASTE COLLECTION/TREATMENT/DISPOSAL/MATERIALS RECOVERY Location: Westway Beacons Acton London W12 0qd W12 0qd Authority: Environment Agency, Thames Region Catchment Area: Guc Reference: Canm.1155 Permit Version: 1 Effective Date: 10th November 2006 Issued Date: 10th November 2006 Revocation Date: 9th December 2012 Discharge Type: Trade Discharges - Cooling Water Discharge: Land/Soakaway Environment: Receiving Water: Grdwtr Via Reinjection Bholes <b>Status: New Consent (Water Resources Act 1991, Section 88 &amp; Schedule 10 as amended by Environment Act 1995)</b> Positional Accuracy: Located by supplier to within 10m	A14NW (E)	345	2	521809 180894
2	<b>Discharge Consents</b> Operator: L & Q Threshold Homes Limited Property Type: WASTE COLLECTION/TREATMENT/DISPOSAL/MATERIALS RECOVERY Location: Westway Beacons Acton London W12 0qd W12 0qd Authority: Environment Agency, Thames Region Catchment Area: Guc Reference: Canm.1155 Permit Version: 2 Effective Date: 10th December 2012 Issued Date: 10th December 2012 Revocation Date: Not Supplied Discharge Type: Trade Discharges - Cooling Water Discharge: Land/Soakaway Environment: Receiving Water: Grdwtr Via Reinjection Bholes <b>Status: Varied under EPR 2010</b> Positional Accuracy: Located by supplier to within 10m	A14NW (E)	506	2	521969 180914
2	<b>Discharge Consents</b> Operator: L & Q Threshold Homes Limited Property Type: WASTE COLLECTION/TREATMENT/DISPOSAL/MATERIALS RECOVERY Location: Westway Beacons Acton London W12 0qd W12 0qd Authority: Environment Agency, Thames Region Catchment Area: Guc Reference: Canm.1155 Permit Version: 1 Effective Date: 10th November 2006 Issued Date: 10th November 2006 Revocation Date: 9th December 2012 Discharge Type: Trade Discharges - Cooling Water Discharge: Land/Soakaway Environment: Receiving Water: Grdwtr Via Reinjection Bholes <b>Status: New Consent (Water Resources Act 1991, Section 88 &amp; Schedule 10 as amended by Environment Act 1995)</b> Positional Accuracy: Located by supplier to within 10m	A14NW (E)	506	2	521969 180914



Map ID	Details	Quadrant Reference (Compass Direction)	Estimated Distance From Site	Contact	NGR
3	<b>Discharge Consents</b> Operator: Thames Water Utilities Ltd Property Type: PUMPING STATION ON SEWERAGE NETWORK (WATER COMPANY) Location: Acton P/S And Storm W3 7ya Authority: Environment Agency, Thames Region Catchment Area: Not Supplied Reference: Temp.0312 Permit Version: 2 Effective Date: 3rd September 2010 Issued Date: 3rd September 2010 Revocation Date: Not Supplied Discharge Type: Sewage Discharges - Pumping Station - Water Company Discharge: Saline Estuary Environment: Receiving Water: Thames <b>Status: Temporary Consents (Water Act 1989, Section 113)</b> Positional Accuracy: Located by supplier to within 100m	A8SW (S)	890	2	521200 180000
3	<b>Discharge Consents</b> Operator: Thames Water Utilities Ltd Property Type: PUMPING STATION ON SEWERAGE NETWORK (WATER COMPANY) Location: Acton P/S And Storm W3 7ya Authority: Environment Agency, Thames Region Catchment Area: Not Supplied Reference: Temp.0312 Permit Version: 1 Effective Date: 2nd November 1989 Issued Date: 2nd November 1989 Revocation Date: 2nd September 2010 Discharge Type: Sewage Discharges - Pumping Station - Water Company Discharge: Saline Estuary Environment: Receiving Water: Tidal Thames <b>Status: Temporary Consents (Water Act 1989, Section 113)</b> Positional Accuracy: Located by supplier to within 100m	A8SW (S)	890	2	521200 180000
4	<b>Integrated Pollution Controls</b> Name: Wilkinson Sword Ltd Location: 19-21 Brunel Road, Westway Estate, LONDON, W3 7UH Authority: Environment Agency, Thames Region Permit Reference: AM2654 Dated: 16th February 1994 Process Type: Application since found to be exempt from IPC Description: 2.2 A (E) Non-ferrous Metal processes within the Metal Industry <b>Status: Application since found to be exempt from IPC</b> Positional Accuracy: Automatically positioned to the address	A18SW (N)	633	2	521320 181515
5	<b>Local Authority Pollution Prevention and Controls</b> Name: Professional Network Dry Clean Location: 73 Old Oak Common Lane, Acton, London, W3 7dd Authority: London Borough of Ealing, Environmental Health and Trading Standards Division Permit Reference: P-000236 Dated: Not Supplied Process Type: Local Authority Pollution Prevention and Control Description: PG6/46 Dry cleaning <b>Status: Permitted</b> Positional Accuracy: Located by supplier to within 10m	A13NE (NE)	142	3	521550 180989
6	<b>Local Authority Pollution Prevention and Controls</b> Name: Savoy Dry Cleaners Location: 84a Old Oak Common Lane, London, W3 7de Authority: London Borough of Hammersmith And Fulham, Environmental Health Department Permit Reference: 2006/00005/DRYCLN/V1 Dated: 3rd May 2007 Process Type: Local Authority Air Pollution Control Description: PG6/46 Dry cleaning <b>Status: Authorised</b> Positional Accuracy: Manually positioned to the address or location	A13NE (NE)	161	4	521606 180952
6	<b>Local Authority Pollution Prevention and Controls</b> Name: Savoy Dry Cleaners Location: 84a Old Oak Common Lane, London, W3 7da Authority: London Borough of Hammersmith And Fulham, Environmental Health Department Permit Reference: 2006/00005/DRYCLN Dated: 3rd May 2007 Process Type: Local Authority Pollution Prevention and Control Description: PG6/46 Dry cleaning <b>Status: Permitted</b> Positional Accuracy: Located by supplier to within 10m	A13NE (NE)	161	4	521606 180953



Map ID	Details	Quadrant Reference (Compass Direction)	Estimated Distance From Site	Contact	NGR
7	<b>Local Authority Pollution Prevention and Controls</b> Name: Shell Acton Vale Location: 30 The Vale, Acton, LONDON, W3 7RS Authority: London Borough of Ealing, Environmental Health and Trading Standards Division Permit Reference: P-000117 Dated: Not Supplied Process Type: Local Authority Air Pollution Control Description: PG1/14 Petrol filling station <b>Status: Authorised</b> Positional Accuracy: Automatically positioned to the address	A8SE (S)	751	3	521597 180126
8	<b>Local Authority Pollution Prevention and Controls</b> Name: Abbey Coachworks Ltd Location: Cowley Road, The Vale, Acton, LONDON, W3 7XA Authority: London Borough of Ealing, Environmental Health and Trading Standards Division Permit Reference: 000024 Dated: 14th June 1993 Process Type: Local Authority Air Pollution Control Description: PG6/34 Respraying of road vehicles <b>Status: Not Supplied</b> Positional Accuracy: Manually positioned to the road within the address or location	A8SE (S)	852	3	521611 180027
9	<b>Local Authority Pollution Prevention and Controls</b> Name: Burlington Motors Location: 52 Birkbeck Road, Acton, LONDON, W3 6BG Authority: London Borough of Ealing, Environmental Health and Trading Standards Division Permit Reference: P-000096 Dated: 24th August 1992 Process Type: Local Authority Pollution Prevention and Control Description: PG1/1Waste oil burners, less than 0.4MW net rated thermal input <b>Status: Permitted</b> Positional Accuracy: Manually positioned to the address or location	A7NW (SW)	974	3	520624 180256
10	<b>Local Authority Pollution Prevention and Controls</b> Name: Pearls Dry Cleaners Ltd Location: 22 Churchfield Road, Acton, London, W3 6eg Authority: London Borough of Ealing, Environmental Health and Trading Standards Division Permit Reference: P-000273 Dated: Not Supplied Process Type: Local Authority Pollution Prevention and Control Description: PG6/46 Dry cleaning <b>Status: Permitted</b> Positional Accuracy: Located by supplier to within 10m	A7NW (SW)	992	3	520554 180320
11	<b>Local Authority Pollution Prevention and Controls</b> Name: Shell Acton Park Location: 213-217 The Vale, Acton, LONDON, W3 7QS Authority: London Borough of Ealing, Environmental Health and Trading Standards Division Permit Reference: P-000118 Dated: Not Supplied Process Type: Local Authority Air Pollution Control Description: PG1/14 Petrol filling station <b>Status: Authorised</b> Positional Accuracy: Manually positioned to the address or location	A7SE (SW)	999	3	520847 180026
	<b>Nearest Surface Water Feature</b>	A8NW (SW)	493	-	521126 180449
12	<b>Pollution Incidents to Controlled Waters</b> Property Type: Not Given Location: LONDON, W3 Authority: Environment Agency, Thames Region Pollutant: Oils - Unknown Note: Not Supplied Incident Date: 18th January 1996 Incident Reference: SE960024 Catchment Area: Not Given Receiving Water: Not Given Cause of Incident: Not Given Incident Severity: Category 3 - Minor Incident Positional Accuracy: Located by supplier to within 100m	A17SW (NW)	934	2	520600 181400



Map ID	Details	Quadrant Reference (Compass Direction)	Estimated Distance From Site	Contact	NGR
13	<b>Substantiated Pollution Incident Register</b> Authority: Environment Agency - Thames Region, North East Area Incident Date: 10th August 2004 Incident Reference: 258110 Water Impact: Category 4 - No Impact Air Impact: Category 4 - No Impact Land Impact: Category 2 - Significant Incident Positional Accuracy: Located by supplier to within 10m Pollutant: Inert : Construction / Demolition Material	A13NE (NE)	310	2	521730 181036
14	<b>Water Abstractions</b> Operator: London & Quadrant Housing Trust Licence Number: 28/39/39/0230 Permit Version: 1 Location: Banstead Court (Formerly Westway Beacons) London- Borehole A Authority: Environment Agency, Thames Region Abstraction: Commercial/Industrial/Public Services: Drinking; Cooking; Sanitary; Washing; (Small Garden) Abstraction Type: Water may be abstracted from a single point Source: Groundwater Daily Rate (m3): Not Supplied Yearly Rate (m3): Not Supplied Details: Westway Beacons, A40 Westway, Hilary Road, London W12. Authorised Start: 01 January Authorised End: 31 December Permit Start Date: 13th August 2007 Permit End Date: Not Supplied Positional Accuracy: Located by supplier to within 10m	A13SE (E)	216	2	521680 180870
15	<b>Water Abstractions</b> Operator: London & Quadrant Housing Trust Licence Number: 28/39/39/0230 Permit Version: 1 Location: Banstead Court (Formerly Westway Beacons) London- Borehole B Authority: Environment Agency, Thames Region Abstraction: Other Industrial/Commercial/Public Services: Non-Evaporative Cooling Abstraction Type: Water may be abstracted from a single point Source: Groundwater Daily Rate (m3): Not Supplied Yearly Rate (m3): Not Supplied Details: Westway Beacons, A40 Westway, Hilary Road, London. Authorised Start: 01 January Authorised End: 31 December Permit Start Date: 13th August 2007 Permit End Date: Not Supplied Positional Accuracy: Located by supplier to within 10m	A14NW (E)	417	2	521880 180900
16	<b>Water Abstractions</b> Operator: London & Quadrant Housing Trust Licence Number: 28/39/39/0230 Permit Version: 1 Location: Banstead Court (Formerly Westway Beacons) London-Borehole C Authority: Environment Agency, Thames Region Abstraction: Other Industrial/Commercial/Public Services: Non-Evaporative Cooling Abstraction Type: Water may be abstracted from a single point Source: Groundwater Daily Rate (m3): Not Supplied Yearly Rate (m3): Not Supplied Details: Westway Beacons, A40 Westway, Hilary Road, London. Authorised Start: 01 January Authorised End: 31 December Permit Start Date: 13th August 2007 Permit End Date: Not Supplied Positional Accuracy: Located by supplier to within 10m	A14NW (E)	507	2	521970 180910
	<b>Water Abstractions</b> Operator: Imperial College Health Care Nhs Trust Licence Number: 28/39/39/0198 Permit Version: 6 Location: Hammersmith Hospital, London W12- Borehole A Authority: Environment Agency, Thames Region Abstraction: Water Supply Related: General Use (Medium Loss) Abstraction Type: Water may be abstracted from a single point Source: Groundwater Daily Rate (m3): Not Supplied Yearly Rate (m3): Not Supplied Details: Hammersmith Hospital, Du Cane Road, London W12. Authorised Start: 01 January Authorised End: 31 December Permit Start Date: 21st January 2008 Permit End Date: Not Supplied Positional Accuracy: Located by supplier to within 10m	A20SW (NE)	1107	2	522450 181380



Map ID	Details	Quadrant Reference (Compass Direction)	Estimated Distance From Site	Contact	NGR
	<b>Water Abstractions</b> Operator: Peninsula Water Limited Licence Number: 28/39/39/0198 Permit Version: 5 Location: Hammersmith Hospital, London W12- Borehole A Authority: Environment Agency, Thames Region Abstraction: Water Supply Related: General Use (Medium Loss) Abstraction Type: Water may be abstracted from a single point Source: Groundwater Daily Rate (m3): Not Supplied Yearly Rate (m3): Not Supplied Details: Hammersmith Hospital, Du Cane Road, London W12. Authorised Start: 01 January Authorised End: 31 December Permit Start Date: 1st January 2007 Permit End Date: Not Supplied Positional Accuracy: Located by supplier to within 10m	A20SW (NE)	1107	2	522450 181380
	<b>Water Abstractions</b> Operator: Peninsula Water Limited Licence Number: 28/39/39/0198 Permit Version: 5 Location: Hammersmith Hospital, London W12- Borehole A Authority: Environment Agency, Thames Region Abstraction: Public Water Supply: Potable Water Supply - Direct Abstraction Type: Water may be abstracted from a single point Source: Groundwater Daily Rate (m3): Not Supplied Yearly Rate (m3): Not Supplied Details: Area Unknown: S.46(4) Wra 1991 Authorised Start: 01 January Authorised End: 31 December Permit Start Date: 1st July 2003 Permit End Date: Not Supplied Positional Accuracy: Located by supplier to within 10m	A20SW (NE)	1107	2	522450 181380
	<b>Water Abstractions</b> Operator: Enviro-Logic Limited Licence Number: 28/39/39/0198 Permit Version: 4 Location: Borehole At Hammersmith Hospital, London W12 Authority: Environment Agency, Thames Region Abstraction: Public Water Supply: Potable Water Supply - Direct Abstraction Type: Water may be abstracted from a single point Source: Groundwater Daily Rate (m3): Not Supplied Yearly Rate (m3): Not Supplied Details: Area Unknown: S.46(4) Wra 1991 Authorised Start: 01 January Authorised End: 31 December Permit Start Date: 1st April 2003 Permit End Date: Not Supplied Positional Accuracy: Located by supplier to within 10m	A20SW (NE)	1107	2	522450 181380
	<b>Water Abstractions</b> Operator: Enviro-Logic Limited Licence Number: 28/39/39/0198 Permit Version: 4 Location: Hammersmith Hospital, London W12- Borehole A Authority: Environment Agency, Thames Region Abstraction: Public Water Supply: Potable Water Supply - Direct Abstraction Type: Water may be abstracted from a single point Source: Groundwater Daily Rate (m3): Not Supplied Yearly Rate (m3): Not Supplied Details: Area Unknown: S.46(4) Wra 1991 Authorised Start: 01 January Authorised End: 31 December Permit Start Date: 1st April 2003 Permit End Date: Not Supplied Positional Accuracy: Located by supplier to within 10m	A20SW (NE)	1107	2	522450 181380



Map ID	Details	Quadrant Reference (Compass Direction)	Estimated Distance From Site	Contact	NGR
	<b>Water Abstractions</b> Operator: Enviro-Logic Limited Licence Number: 28/39/39/0198 Permit Version: 3 Location: Borehole At Hammersmith Hospital, London W12 Authority: Environment Agency, Thames Region Abstraction: Public Water Supply: Potable Water Supply - Direct Abstraction Type: Water may be abstracted from a single point Source: Groundwater Daily Rate (m3): Not Supplied Yearly Rate (m3): Not Supplied Details: Area Unknown: S.46(4) Wra 1991 Authorised Start: 01 January Authorised End: 31 December Permit Start Date: 29th July 2002 Permit End Date: Not Supplied Positional Accuracy: Located by supplier to within 10m	A20SW (NE)	1107	2	522450 181380
	<b>Water Abstractions</b> Operator: Enviro-Logic Limited Licence Number: 28/39/39/0198 Permit Version: 2 Location: Borehole At Hammersmith Hospital, London W12 Authority: Environment Agency, Thames Region Abstraction: Hospitals: General Use (Medium Loss) Abstraction Type: Water may be abstracted from a single point Source: Groundwater Daily Rate (m3): Not Supplied Yearly Rate (m3): Not Supplied Details: Hammersmith Hospital Grounds Authorised Start: 01 January Authorised End: 31 December Permit Start Date: 5th February 2002 Permit End Date: Not Supplied Positional Accuracy: Located by supplier to within 10m	A20SW (NE)	1107	2	522450 181380
	<b>Water Abstractions</b> Operator: Enviro-Logic Limited Licence Number: 28/39/39/0198 Permit Version: 2 Location: Borehole At Hammersmith Hospital, London W12 Authority: Environment Agency, Thames Region Abstraction: Private Water Undertaking: General Use (Medium Loss) Abstraction Type: Water may be abstracted from a single point Source: Groundwater Daily Rate (m3): Not Supplied Yearly Rate (m3): Not Supplied Details: Not Specified: S.46(4) Wra91 Authorised Start: 01 January Authorised End: 31 December Permit Start Date: 5th February 2002 Permit End Date: Not Supplied Positional Accuracy: Located by supplier to within 10m	A20SW (NE)	1107	2	522450 181380
	<b>Water Abstractions</b> Operator: The Hammersmith Hospital Nhs Trust Licence Number: 28/39/39/0198 Permit Version: 1 Location: Borehole At Hammersmith Hospital, London W12 Authority: Environment Agency, Thames Region Abstraction: Hospitals: General Use (Medium Loss) Abstraction Type: Water may be abstracted from a single point Source: Groundwater Daily Rate (m3): Not Supplied Yearly Rate (m3): Not Supplied Details: Hammersmith Hospital Grounds Authorised Start: 01 January Authorised End: 31 December Permit Start Date: 5th March 2001 Permit End Date: Not Supplied Positional Accuracy: Located by supplier to within 10m	A20SW (NE)	1107	2	522450 181380



Map ID	Details	Quadrant Reference (Compass Direction)	Estimated Distance From Site	Contact	NGR
	<b>Water Abstractions</b> Operator: The Hammersmith Hospital Nhs Trust Licence Number: 28/39/39/0198 Permit Version: 1 Location: Borehole At Hammersmith Hospital, London W12 Authority: Environment Agency, Thames Region Abstraction: Private Water Undertaking: General Use (Medium Loss) Abstraction Type: Water may be abstracted from a single point Source: Groundwater Daily Rate (m3): Not Supplied Yearly Rate (m3): Not Supplied Details: Not Specified: S.46(4) Wra91 Authorised Start: 01 January Authorised End: 31 December Permit Start Date: 5th March 2001 Permit End Date: Not Supplied Positional Accuracy: Located by supplier to within 10m	A20SW (NE)	1107	2	522450 181380
	<b>Water Abstractions</b> Operator: Imperial College Healthcare Nhs Trust Licence Number: Th/039/0039/104 Permit Version: 1 Location: Borehole At Hammersmith Hospital, Ducane Road, London Authority: Environment Agency, Thames Region Abstraction: Private Water Undertaking: General Use (Medium Loss) Abstraction Type: Water may be abstracted from a single point Source: Groundwater Daily Rate (m3): Not Supplied Yearly Rate (m3): Not Supplied Details: Not Supplied Authorised Start: 01 April Authorised End: 31 March Permit Start Date: 13th October 2014 Permit End Date: Not Supplied Positional Accuracy: Located by supplier to within 10m	A20SW (NE)	1112	2	522455 181382
	<b>Water Abstractions</b> Operator: Imperial College London Licence Number: Th/039/0039/033 Permit Version: 1 Location: Borehole At Imperial College Hammersmith Campus Authority: Environment Agency, Thames Region Abstraction: Schools and Colleges: Heat Pump Abstraction Type: Water may be abstracted from a single point Source: Groundwater Daily Rate (m3): Not Supplied Yearly Rate (m3): Not Supplied Details: Borehole At Imperial College Hammersmith Campus Authorised Start: 01 April Authorised End: 31 March Permit Start Date: 22nd December 2010 Permit End Date: Not Supplied Positional Accuracy: Located by supplier to within 10m	A20SW (E)	1130	2	522526 181262
	<b>Water Abstractions</b> Operator: Imperial College Of Science, Technology And Medicine Licence Number: Th/039/0039/083 Permit Version: 1 Location: Borehole At Imperial College West (Block C) Authority: Environment Agency, Thames Region Abstraction: Schools and Colleges: Heat Pump Abstraction Type: Water may be abstracted from a single point Source: Groundwater Daily Rate (m3): Not Supplied Yearly Rate (m3): Not Supplied Details: Not Supplied Authorised Start: 01 April Authorised End: 31 March Permit Start Date: 29th June 2016 Permit End Date: Not Supplied Positional Accuracy: Located by supplier to within 10m	(E)	1855	2	523285 181229
	<b>Groundwater Vulnerability</b> Soil Classification: Not classified Map Sheet: Sheet 39 West London Scale: 1:100,000	A13SW (E)	0	2	521421 180875
	<b>Drift Deposits</b> None				
	<b>Bedrock Aquifer Designations</b> Aquifer Designation: Unproductive Strata	A13SW (E)	0	5	521421 180875



Map ID	Details	Quadrant Reference (Compass Direction)	Estimated Distance From Site	Contact	NGR
	<b>Superficial Aquifer Designations</b> No Data Available				
	<b>Extreme Flooding from Rivers or Sea without Defences</b> None				
	<b>Flooding from Rivers or Sea without Defences</b> None				
	<b>Areas Benefiting from Flood Defences</b> None				
	<b>Flood Water Storage Areas</b> None				
	<b>Flood Defences</b> None				
17	<b>OS Water Network Lines</b> Watercourse Form: Inland river Watercourse Length: 31.2 Watercourse Level: On ground surface Permanent: True Watercourse Name: Not Supplied Catchment Name: Thames Primacy: 1	A17SE (NW)	722	6	521044 181524
18	<b>OS Water Network Lines</b> Watercourse Form: Inland river Watercourse Length: 34.9 Watercourse Level: On ground surface Permanent: True Watercourse Name: Not Supplied Catchment Name: Thames Primacy: 1	A7NW (SW)	954	6	520670 180233
19	<b>OS Water Network Lines</b> Watercourse Form: Inland river Watercourse Length: 53.2 Watercourse Level: On ground surface Permanent: True Watercourse Name: Not Supplied Catchment Name: Thames Primacy: 1	A7SW (SW)	982	6	520664 180199



Map ID	Details	Quadrant Reference (Compass Direction)	Estimated Distance From Site	Contact	NGR
	<b>Local Authority Landfill Coverage</b> Name: London Borough of Ealing - Has supplied landfill data		0	7	521421 180875
	<b>Local Authority Landfill Coverage</b> Name: London Borough of Hammersmith And Fulham - Has no landfill data to supply		135	4	521593 180915
20	<b>Potentially Infilled Land (Non-Water)</b> Bearing Ref: S Use: Unknown Filled Ground (Pit, quarry etc) Date of Mapping: 1996	A8NW (S)	370	-	521395 180498
21	<b>Potentially Infilled Land (Non-Water)</b> Bearing Ref: E Use: Unknown Filled Ground (Pit, quarry etc) Date of Mapping: 1996	A14SE (E)	735	-	522182 180711
22	<b>Potentially Infilled Land (Non-Water)</b> Bearing Ref: N Use: Unknown Filled Ground (Pit, quarry etc) Date of Mapping: 1996	A18NW (N)	891	-	521086 181727
23	<b>Potentially Infilled Land (Water)</b> Use: Unknown Filled Ground (Pond, marsh, river, stream, dock etc) Date of Mapping: 1896	A12NW (W)	819	-	520576 181050
24	<b>Registered Waste Transfer Sites</b> Licence Holder: L.B. of Ealing Licence Reference: DL040 Site Location: Wales Farm Road Depot, ACTON, London, W3 Operator Location: 24 Uxbridge Road, EALING, London, W5 2BP Authority: Environment Agency - Thames Region, North East Area Site Category: Transfer Max Input Rate: Undefined Waste Source: No known restriction on source of waste Restrictions: Licence Status: Licence lapsed/cancelled/defunct/not applicable/surrenderedCancelled Dated: 1st August 1978 Preceded By: Not Given Licence: Superseded By: Not Given Licence: Positional Accuracy: Manually positioned to the address or location Boundary Quality: Not Supplied Authorised Waste: Civic Amenity/Refuse Amenity Waste Prohibited Waste: Clinical Wastes Notifiable Wastes Special Wastes	A17NE (NW)	920	2	520800 181600



Map ID	Details	Quadrant Reference (Compass Direction)	Estimated Distance From Site	Contact	NGR
	<b>BGS 1:625,000 Solid Geology</b> Description: Thames Group	A13SW (E)	0	1	521421 180875
	<b>BGS Estimated Soil Chemistry</b> No data available				
25	<b>BGS Recorded Mineral Sites</b> Site Name: East Acton Brick Works Location: East Acton, Acton, Middlesex Source: British Geological Survey, National Geoscience Information Service Reference: 232450 Type: Opencast <b>Status: Ceased</b> Operator: The East Acton Brickworks & Estate Co., Ltd. Operator Location: Not Supplied Periodic Type: Quaternary, Devensian Geology: Langley Silt Member Commodity: Common Clay and Shale Positional Accuracy: Located by supplier to within 10m	A8NW (S)	499	1	521323 180377
26	<b>BGS Recorded Mineral Sites</b> Site Name: East Acton Brick Works Location: East Acton, Acton, Middlesex Source: British Geological Survey, National Geoscience Information Service Reference: 232451 Type: Opencast <b>Status: Ceased</b> Operator: The East Acton Brickworks & Estate Co., Ltd. Operator Location: Not Supplied Periodic Type: Quaternary, Devensian Geology: Langley Silt Member Commodity: Common Clay and Shale Positional Accuracy: Located by supplier to within 10m	A8NE (S)	557	1	521515 180311
27	<b>BGS Recorded Mineral Sites</b> Site Name: East Acton Brick Works Location: East Acton, Acton, Middlesex Source: British Geological Survey, National Geoscience Information Service Reference: 232454 Type: Opencast <b>Status: Ceased</b> Operator: The East Acton Brickworks & Estate Co., Ltd. Operator Location: Not Supplied Periodic Type: Quaternary, Devensian Geology: Langley Silt Member Commodity: Common Clay and Shale Positional Accuracy: Located by supplier to within 10m	A8NW (S)	649	1	521355 180222
28	<b>BGS Recorded Mineral Sites</b> Site Name: East Acton Brick Works Location: East Acton, Acton, Middlesex Source: British Geological Survey, National Geoscience Information Service Reference: 232453 Type: Opencast <b>Status: Ceased</b> Operator: The East Acton Brickworks & Estate Co., Ltd. Operator Location: Not Supplied Periodic Type: Quaternary, Devensian Geology: Langley Silt Member Commodity: Common Clay and Shale Positional Accuracy: Located by supplier to within 10m	A8NE (S)	655	1	521550 180217
29	<b>BGS Recorded Mineral Sites</b> Site Name: East Acton Brick Works Location: East Acton, Acton, Middlesex Source: British Geological Survey, National Geoscience Information Service Reference: 232452 Type: Opencast <b>Status: Ceased</b> Operator: The East Acton Brickworks & Estate Co., Ltd. Operator Location: Not Supplied Periodic Type: Quaternary, Devensian Geology: Langley Silt Member Commodity: Common Clay and Shale Positional Accuracy: Located by supplier to within 10m	A8NE (SE)	685	1	521711 180227



Map ID	Details	Quadrant Reference (Compass Direction)	Estimated Distance From Site	Contact	NGR
30	<b>BGS Recorded Mineral Sites</b> Site Name: Worm Holt Farm Brick Yard Location: Shepherds Bush, Hammersmith, Middlesex Source: British Geological Survey, National Geoscience Information Service Reference: 232444 Type: Opencast <b>Status: Ceased</b> Operator: Unknown Operator Operator Location: Not Supplied Periodic Type: Quaternary, Devensian Geology: Langley Silt Member Commodity: Common Clay and Shale Positional Accuracy: Located by supplier to within 10m	A9NW (SE)	704	1	522007 180418
31	<b>BGS Recorded Mineral Sites</b> Site Name: Worm Holt Farm Brick Yard Location: Shepherds Bush, Hammersmith, Middlesex Source: British Geological Survey, National Geoscience Information Service Reference: 232443 Type: Opencast <b>Status: Ceased</b> Operator: Unknown Operator Operator Location: Not Supplied Periodic Type: Quaternary, Devensian Geology: Langley Silt Member Commodity: Common Clay and Shale Positional Accuracy: Located by supplier to within 10m	A9NE (SE)	783	1	522100 180410
32	<b>BGS Recorded Mineral Sites</b> Site Name: Worm Holt Farm Brick Yard Location: Shepherds Bush, Hammersmith, Middlesex Source: British Geological Survey, National Geoscience Information Service Reference: 232445 Type: Opencast <b>Status: Ceased</b> Operator: Unknown Operator Operator Location: Not Supplied Periodic Type: Quaternary, Devensian Geology: Langley Silt Member Commodity: Common Clay and Shale Positional Accuracy: Located by supplier to within 10m	A9NW (SE)	825	1	522034 180270
33	<b>BGS Recorded Mineral Sites</b> Site Name: Worm Holt Farm Brick Yard Location: Shepherds Bush, Hammersmith, Middlesex Source: British Geological Survey, National Geoscience Information Service Reference: 232442 Type: Opencast <b>Status: Ceased</b> Operator: Unknown Operator Operator Location: Not Supplied Periodic Type: Quaternary, Devensian Geology: Langley Silt Member Commodity: Common Clay and Shale Positional Accuracy: Located by supplier to within 10m	A9NE (SE)	842	1	522183 180429
34	<b>BGS Recorded Mineral Sites</b> Site Name: Worm Holt Farm Brick Yard Location: Shepherds Bush, Hammersmith, Middlesex Source: British Geological Survey, National Geoscience Information Service Reference: 232441 Type: Opencast <b>Status: Ceased</b> Operator: Unknown Operator Operator Location: Not Supplied Periodic Type: Quaternary, Devensian Geology: Langley Silt Member Commodity: Common Clay and Shale Positional Accuracy: Located by supplier to within 10m	A14SE (E)	881	1	522313 180634
35	<b>BGS Recorded Mineral Sites</b> Site Name: Worm Holt Farm Brick Yard Location: Shepherds Bush, Hammersmith, Middlesex Source: British Geological Survey, National Geoscience Information Service Reference: 232449 Type: Opencast <b>Status: Ceased</b> Operator: Unknown Operator Operator Location: Not Supplied Periodic Type: Quaternary, Devensian Geology: Langley Silt Member Commodity: Common Clay and Shale Positional Accuracy: Located by supplier to within 10m	A9SW (SE)	906	1	522016 180147



Map ID	Details	Quadrant Reference (Compass Direction)	Estimated Distance From Site	Contact	NGR
36	<b>BGS Recorded Mineral Sites</b> Site Name: Thorpe Banks Clay Pits Location: Shepherds Bush, Hammersmith, Middlesex Source: British Geological Survey, National Geoscience Information Service Reference: 232440 Type: Opencast <b>Status: Ceased</b> Operator: Unknown Operator Operator Location: Not Supplied Periodic Type: Quaternary, Devensian Geology: Langley Silt Member Commodity: Common Clay and Shale Positional Accuracy: Located by supplier to within 10m	A9NE (SE)	918	1	522300 180488
37	<b>BGS Recorded Mineral Sites</b> Site Name: Worm Holt Farm Brick Yard Location: Shepherds Bush, Hammersmith, Middlesex Source: British Geological Survey, National Geoscience Information Service Reference: 232446 Type: Opencast <b>Status: Ceased</b> Operator: Unknown Operator Operator Location: Not Supplied Periodic Type: Quaternary, Devensian Geology: Langley Silt Member Commodity: Common Clay and Shale Positional Accuracy: Located by supplier to within 10m	A9NE (SE)	924	1	522181 180283
38	<b>BGS Recorded Mineral Sites</b> Site Name: Worm Holt Farm Brick Yard Location: Shepherds Bush, Hammersmith, Middlesex Source: British Geological Survey, National Geoscience Information Service Reference: 232448 Type: Opencast <b>Status: Ceased</b> Operator: Unknown Operator Operator Location: Not Supplied Periodic Type: Quaternary, Devensian Geology: Langley Silt Member Commodity: Common Clay and Shale Positional Accuracy: Located by supplier to within 10m	A9SW (SE)	947	1	522081 180148
39	<b>BGS Recorded Mineral Sites</b> Site Name: Thorpe Banks Clay Pits Location: Shepherds Bush, Hammersmith, Middlesex Source: British Geological Survey, National Geoscience Information Service Reference: 232439 Type: Opencast <b>Status: Ceased</b> Operator: Unknown Operator Operator Location: Not Supplied Periodic Type: Quaternary, Devensian Geology: Langley Silt Member Commodity: Common Clay and Shale Positional Accuracy: Located by supplier to within 10m	A9NE (SE)	956	1	522272 180356
39	<b>BGS Recorded Mineral Sites</b> Site Name: Thorpe Banks Clay Pits Location: Shepherds Bush, Hammersmith, Middlesex Source: British Geological Survey, National Geoscience Information Service Reference: 232438 Type: Opencast <b>Status: Ceased</b> Operator: Unknown Operator Operator Location: Not Supplied Periodic Type: Quaternary, Devensian Geology: Langley Silt Member Commodity: Common Clay and Shale Positional Accuracy: Located by supplier to within 10m	A9NE (SE)	985	1	522309 180361



Map ID	Details	Quadrant Reference (Compass Direction)	Estimated Distance From Site	Contact	NGR
	<b>BGS Measured Urban Soil Chemistry</b> Source: British Geological Survey, National Geoscience Information Service Grid: 521318, 180714 Soil Sample Type: Topsoil Sample Area: London Arsenic Measured 16.50 mg/kg Concentration: Cadmium Measured 0.60 mg/kg Concentration: Chromium Measured 59.30 mg/kg Concentration: Lead Measured 241.50 mg/kg Concentration: Nickel Measured 23.80 mg/kg Concentration:	A13SW (SW)	169	1	521318 180714
	<b>BGS Measured Urban Soil Chemistry</b> Source: British Geological Survey, National Geoscience Information Service Grid: 521683, 180750 Soil Sample Type: Topsoil Sample Area: London Arsenic Measured 41.90 mg/kg Concentration: Cadmium Measured 0.40 mg/kg Concentration: Chromium Measured 67.10 mg/kg Concentration: Lead Measured 290.10 mg/kg Concentration: Nickel Measured 20.60 mg/kg Concentration:	A13SE (SE)	248	1	521683 180750
	<b>BGS Measured Urban Soil Chemistry</b> Source: British Geological Survey, National Geoscience Information Service Grid: 521346, 181315 Soil Sample Type: Topsoil Sample Area: London Arsenic Measured 21.90 mg/kg Concentration: Cadmium Measured 0.60 mg/kg Concentration: Chromium Measured 97.40 mg/kg Concentration: Lead Measured 307.60 mg/kg Concentration: Nickel Measured 38.40 mg/kg Concentration:	A18SW (N)	431	1	521346 181315
	<b>BGS Measured Urban Soil Chemistry</b> Source: British Geological Survey, National Geoscience Information Service Grid: 521796, 181207 Soil Sample Type: Topsoil Sample Area: London Arsenic Measured 25.30 mg/kg Concentration: Cadmium Measured 0.50 mg/kg Concentration: Chromium Measured 101.00 mg/kg Concentration: Lead Measured 304.30 mg/kg Concentration: Nickel Measured 45.00 mg/kg Concentration:	A14NW (NE)	468	1	521796 181207
	<b>BGS Measured Urban Soil Chemistry</b> Source: British Geological Survey, National Geoscience Information Service Grid: 521335, 180375 Soil Sample Type: Topsoil Sample Area: London Arsenic Measured 13.70 mg/kg Concentration: Cadmium Measured 0.40 mg/kg Concentration: Chromium Measured 67.00 mg/kg Concentration: Lead Measured 76.50 mg/kg Concentration: Nickel Measured 30.20 mg/kg Concentration:	A8NW (S)	499	1	521335 180375



Map ID	Details	Quadrant Reference (Compass Direction)	Estimated Distance From Site	Contact	NGR
	<b>BGS Measured Urban Soil Chemistry</b> Source: British Geological Survey, National Geoscience Information Service Grid: 521699, 180341 Soil Sample Type: Topsoil Sample Area: London Arsenic Measured 16.20 mg/kg Concentration: Cadmium Measured 0.40 mg/kg Concentration: Chromium Measured 81.00 mg/kg Concentration: Lead Measured 523.30 mg/kg Concentration: Nickel Measured 31.20 mg/kg Concentration:	A8NE (SE)	575	1	521699 180341
	<b>BGS Measured Urban Soil Chemistry</b> Source: British Geological Survey, National Geoscience Information Service Grid: 520839, 181319 Soil Sample Type: Topsoil Sample Area: London Arsenic Measured 21.10 mg/kg Concentration: Cadmium Measured 0.60 mg/kg Concentration: Chromium Measured 88.60 mg/kg Concentration: Lead Measured 192.10 mg/kg Concentration: Nickel Measured 33.20 mg/kg Concentration:	A17SE (NW)	693	1	520839 181319
	<b>BGS Measured Urban Soil Chemistry</b> Source: British Geological Survey, National Geoscience Information Service Grid: 520690, 180790 Soil Sample Type: Topsoil Sample Area: London Arsenic Measured 17.30 mg/kg Concentration: Cadmium Measured 0.60 mg/kg Concentration: Chromium Measured 87.90 mg/kg Concentration: Lead Measured 220.90 mg/kg Concentration: Nickel Measured 30.30 mg/kg Concentration:	A12SW (W)	693	1	520690 180790
	<b>BGS Measured Urban Soil Chemistry</b> Source: British Geological Survey, National Geoscience Information Service Grid: 521446, 181703 Soil Sample Type: Topsoil Sample Area: London Arsenic Measured 25.50 mg/kg Concentration: Cadmium Measured 2.80 mg/kg Concentration: Chromium Measured 92.30 mg/kg Concentration: Lead Measured 562.60 mg/kg Concentration: Nickel Measured 44.50 mg/kg Concentration:	A18NE (N)	820	1	521446 181703
	<b>BGS Measured Urban Soil Chemistry</b> Source: British Geological Survey, National Geoscience Information Service Grid: 521776, 181675 Soil Sample Type: Topsoil Sample Area: London Arsenic Measured 20.80 mg/kg Concentration: Cadmium Measured 0.50 mg/kg Concentration: Chromium Measured 97.00 mg/kg Concentration: Lead Measured 177.60 mg/kg Concentration: Nickel Measured 35.40 mg/kg Concentration:	A19NW (NE)	857	1	521776 181675



Map ID	Details	Quadrant Reference (Compass Direction)	Estimated Distance From Site	Contact	NGR
	<b>BGS Measured Urban Soil Chemistry</b> Source: British Geological Survey, National Geoscience Information Service Grid: 522301, 180630 Soil Sample Type: Topsoil Sample Area: London Arsenic Measured Concentration: 19.00 mg/kg Cadmium Measured Concentration: 1.00 mg/kg Chromium Measured Concentration: 67.00 mg/kg Lead Measured Concentration: 343.70 mg/kg Nickel Measured Concentration: 25.70 mg/kg	A14SE (E)	870	1	522301 180630
	<b>BGS Measured Urban Soil Chemistry</b> Source: British Geological Survey, National Geoscience Information Service Grid: 520777, 180204 Soil Sample Type: Topsoil Sample Area: London Arsenic Measured Concentration: 47.20 mg/kg Cadmium Measured Concentration: 5.20 mg/kg Chromium Measured Concentration: 108.80 mg/kg Lead Measured Concentration: 909.90 mg/kg Nickel Measured Concentration: 52.60 mg/kg	A7NE (SW)	899	1	520777 180204
	<b>BGS Measured Urban Soil Chemistry</b> Source: British Geological Survey, National Geoscience Information Service Grid: 522270, 181400 Soil Sample Type: Topsoil Sample Area: London Arsenic Measured Concentration: 17.40 mg/kg Cadmium Measured Concentration: 0.60 mg/kg Chromium Measured Concentration: 91.50 mg/kg Lead Measured Concentration: 196.30 mg/kg Nickel Measured Concentration: 28.80 mg/kg	A19SE (NE)	961	1	522270 181400
	<b>BGS Urban Soil Chemistry Averages</b> Source: British Geological Survey, National Geoscience Information Service Sample Area: London Count Id: 7209 Arsenic Minimum Concentration: 1.00 mg/kg Arsenic Average Concentration: 17.00 mg/kg Arsenic Maximum Concentration: 161.00 mg/kg Cadmium Minimum Concentration: 0.10 mg/kg Cadmium Average Concentration: 0.90 mg/kg Cadmium Maximum Concentration: 165.20 mg/kg Chromium Minimum Concentration: 13.00 mg/kg Chromium Average Concentration: 79.00 mg/kg Chromium Maximum Concentration: 2094.00 mg/kg Lead Minimum Concentration: 11.00 mg/kg Lead Average Concentration: 280.00 mg/kg Lead Maximum Concentration: 10000.00 mg/kg Nickel Minimum Concentration: 2.00 mg/kg Nickel Average Concentration: 28.00 mg/kg Nickel Maximum Concentration: 506.00 mg/kg	A13SW (E)	0	1	521421 180875



Map ID	Details	Quadrant Reference (Compass Direction)	Estimated Distance From Site	Contact	NGR
	<b>Coal Mining Affected Areas</b> In an area that might not be affected by coal mining				
	<b>Non Coal Mining Areas of Great Britain</b> No Hazard				
	<b>Potential for Collapsible Ground Stability Hazards</b> Hazard Potential: Very Low Source: British Geological Survey, National Geoscience Information Service	A13SW (E)	0	1	521421 180875
	<b>Potential for Compressible Ground Stability Hazards</b> Hazard Potential: No Hazard Source: British Geological Survey, National Geoscience Information Service	A13SW (E)	0	1	521421 180875
	<b>Potential for Ground Dissolution Stability Hazards</b> Hazard Potential: No Hazard Source: British Geological Survey, National Geoscience Information Service	A13SW (E)	0	1	521421 180875
	<b>Potential for Landslide Ground Stability Hazards</b> Hazard Potential: Very Low Source: British Geological Survey, National Geoscience Information Service	A13SW (E)	0	1	521421 180875
	<b>Potential for Running Sand Ground Stability Hazards</b> Hazard Potential: Very Low Source: British Geological Survey, National Geoscience Information Service	A13SW (E)	0	1	521421 180875
	<b>Potential for Running Sand Ground Stability Hazards</b> Hazard Potential: No Hazard Source: British Geological Survey, National Geoscience Information Service	A13SE (SE)	148	1	521560 180752
	<b>Potential for Shrinking or Swelling Clay Ground Stability Hazards</b> Hazard Potential: Moderate Source: British Geological Survey, National Geoscience Information Service	A13SW (E)	0	1	521421 180875
	<b>Radon Potential - Radon Affected Areas</b> Affected Area: The property is in a Lower probability radon area (less than 1% of homes are estimated to be at or above the Action Level). Source: British Geological Survey, National Geoscience Information Service	A13SW (E)	0	1	521421 180875
	<b>Radon Potential - Radon Protection Measures</b> Protection Measure: No radon protective measures are necessary in the construction of new dwellings or extensions Source: British Geological Survey, National Geoscience Information Service	A13SW (E)	0	1	521421 180875



Map ID	Details	Quadrant Reference (Compass Direction)	Estimated Distance From Site	Contact	NGR
40	<b>Contemporary Trade Directory Entries</b> Name: Blue Rays Location: 48, Western Avenue, London, W3 7TZ Classification: Blinds, Awnings & Canopies <b>Status:</b> Inactive Positional Accuracy: Automatically positioned to the address	A13NW (N)	41	-	521416 180922
40	<b>Contemporary Trade Directory Entries</b> Name: B Y Ichnos Location: 28, Western Avenue, London, W3 7TZ Classification: Catering Equipment - Servicing & Repairs <b>Status:</b> Active Positional Accuracy: Automatically positioned to the address	A13NE (NE)	43	-	521475 180918
40	<b>Contemporary Trade Directory Entries</b> Name: A R E Wholesale Location: 38, Western Avenue, London, W3 7TZ Classification: Air Conditioning Equipment & Systems <b>Status:</b> Inactive Positional Accuracy: Automatically positioned to the address	A13NE (NE)	43	-	521445 180921
40	<b>Contemporary Trade Directory Entries</b> Name: B Y Ichnos Ltd Location: 28, Western Avenue, London, W3 7TZ Classification: Catering Equipment <b>Status:</b> Inactive Positional Accuracy: Automatically positioned to the address	A13NE (NE)	43	-	521475 180918
40	<b>Contemporary Trade Directory Entries</b> Name: Wow Print Location: 32, Western Avenue, London, W3 7TZ Classification: Printers <b>Status:</b> Inactive Positional Accuracy: Automatically positioned to the address	A13NE (NE)	43	-	521463 180919
40	<b>Contemporary Trade Directory Entries</b> Name: Sparks Cars Location: 40-44, Western Avenue, London, W3 7TZ Classification: Car Dealers <b>Status:</b> Inactive Positional Accuracy: Automatically positioned to the address	A13NE (N)	43	-	521440 180922
40	<b>Contemporary Trade Directory Entries</b> Name: S A International (Uk) Ltd Location: 32, Western Avenue, London, W3 7TZ Classification: Pharmaceutical Manufacturers & Distributors <b>Status:</b> Inactive Positional Accuracy: Automatically positioned to the address	A13NE (NE)	43	-	521463 180919
40	<b>Contemporary Trade Directory Entries</b> Name: Print Point West Location: 36, Western Avenue, London, W3 7TZ Classification: Printers <b>Status:</b> Inactive Positional Accuracy: Automatically positioned to the address	A13NE (NE)	43	-	521450 180921
40	<b>Contemporary Trade Directory Entries</b> Name: Eem Services Ltd Location: 30, Western Avenue, London, W3 7TZ Classification: Engineers - General <b>Status:</b> Inactive Positional Accuracy: Automatically positioned to the address	A13NE (NE)	43	-	521469 180919
40	<b>Contemporary Trade Directory Entries</b> Name: E E M Services Location: 26, Western Avenue, LONDON, W3 7TZ Classification: Engineers - General <b>Status:</b> Active Positional Accuracy: Automatically positioned to the address	A13NE (NE)	46	-	521480 180920
40	<b>Contemporary Trade Directory Entries</b> Name: Frigo Refrigeration Location: 24, Western Avenue, London, W3 7TZ Classification: Refrigeration Equipment - Commercial <b>Status:</b> Inactive Positional Accuracy: Automatically positioned to the address	A13NE (NE)	46	-	521485 180918
40	<b>Contemporary Trade Directory Entries</b> Name: J D Refrigeration Location: 24, Western Avenue, London, W3 7TZ Classification: Catering Equipment <b>Status:</b> Inactive Positional Accuracy: Automatically positioned to the address	A13NE (NE)	46	-	521485 180918



Map ID	Details	Quadrant Reference (Compass Direction)	Estimated Distance From Site	Contact	NGR
40	<b>Contemporary Trade Directory Entries</b> Name: Almass Enterprise Location: 20a, Western Avenue, London, W3 7TZ Classification: Car Engine Tuning & Diagnostic Services <b>Status: Active</b> Positional Accuracy: Automatically positioned to the address	A13NE (NE)	50	-	521497 180915
41	<b>Contemporary Trade Directory Entries</b> Name: Cotton Tree Apparel Location: 8, Glendun Road, London, W3 7AJ Classification: Clothing & Fabrics - Manufacturers <b>Status: Inactive</b> Positional Accuracy: Automatically positioned to the address	A13SW (SW)	45	-	521387 180826
42	<b>Contemporary Trade Directory Entries</b> Name: Proffesional Network Location: 73, Old Oak Common Lane, London, W3 7DD Classification: Dry Cleaners <b>Status: Inactive</b> Positional Accuracy: Automatically positioned to the address	A13NE (NE)	141	-	521550 180989
43	<b>Contemporary Trade Directory Entries</b> Name: Ace Preservations Ltd Location: 17, Old Oak Common Lane, London, W3 7EL Classification: Damp & Dry Rot Control <b>Status: Inactive</b> Positional Accuracy: Automatically positioned to the address	A13SE (E)	144	-	521607 180849
43	<b>Contemporary Trade Directory Entries</b> Name: Diamond Domestic Services Location: 16, Old Oak Common Lane, London, W3 7EL Classification: Washing Machines - Servicing & Repairs <b>Status: Inactive</b> Positional Accuracy: Automatically positioned to the address	A13SE (E)	147	-	521608 180844
43	<b>Contemporary Trade Directory Entries</b> Name: Alpha Boing Cars Location: 205, Old Oak Road, London, W3 7HH Classification: Car Engine Tuning & Diagnostic Services <b>Status: Inactive</b> Positional Accuracy: Automatically positioned to the address	A13SE (E)	150	-	521613 180847
43	<b>Contemporary Trade Directory Entries</b> Name: All Appliances Location: 16, Old Oak Common Lane, London, W3 7EL Classification: Domestic Appliances - Servicing, Repairs & Parts <b>Status: Active</b> Positional Accuracy: Automatically positioned to the address	A13SE (E)	163	-	521611 180797
44	<b>Contemporary Trade Directory Entries</b> Name: Kleen Care Location: 84, Old Oak Common Lane, London, W3 7DA Classification: Laundries & Launderettes <b>Status: Inactive</b> Positional Accuracy: Automatically positioned to the address	A13NE (E)	162	-	521609 180949
44	<b>Contemporary Trade Directory Entries</b> Name: Savoy Dry Cleaners Location: 84a, Old Oak Common Lane, London, W3 7DA Classification: Dry Cleaners <b>Status: Active</b> Positional Accuracy: Automatically positioned to the address	A13NE (NE)	164	-	521609 180953
44	<b>Contemporary Trade Directory Entries</b> Name: Shant Laboratories Ltd Location: Savoy House, Savoy Circus, London, W3 7DA Classification: Laboratory Equipment, Instruments & Supplies <b>Status: Active</b> Positional Accuracy: Manually positioned within the geographical locality	A13NE (NE)	178	-	521612 180976
44	<b>Contemporary Trade Directory Entries</b> Name: Old Oak Joinery Location: 5-11 Westway, London, W12 0PT Classification: Joinery Manufacturers <b>Status: Active</b> Positional Accuracy: Manually positioned to the address or location	A13NE (E)	185	-	521643 180922
45	<b>Contemporary Trade Directory Entries</b> Name: Norwesco Garage Location: 2a, East Acton Lane, London, W3 7EG Classification: Garage Services <b>Status: Active</b> Positional Accuracy: Automatically positioned to the address	A13SE (E)	180	-	521628 180792



Map ID	Details	Quadrant Reference (Compass Direction)	Estimated Distance From Site	Contact	NGR
45	<b>Contemporary Trade Directory Entries</b> Name: Norwesco Tyres Location: 173, Old Oak Road, London, W3 7HH Classification: Tyre Dealers <b>Status:</b> Inactive Positional Accuracy: Automatically positioned to the address	A13SE (E)	188	-	521639 180797
45	<b>Contemporary Trade Directory Entries</b> Name: Budget Tyres & M O T Centre Location: 173, Old Oak Road, London, W3 7HH Classification: Garage Services <b>Status:</b> Active Positional Accuracy: Automatically positioned to the address	A13SE (E)	189	-	521639 180796
45	<b>Contemporary Trade Directory Entries</b> Name: T C Bodymods Location: 1, East Acton Lane, London, W3 7HD Classification: Car Body Repairs <b>Status:</b> Inactive Positional Accuracy: Automatically positioned to the address	A13SE (SE)	207	-	521634 180749
46	<b>Contemporary Trade Directory Entries</b> Name: Euro Style R And C Equipment Location: 91, Old Oak Common Lane, London, W3 7DD Classification: Catering Equipment <b>Status:</b> Inactive Positional Accuracy: Automatically positioned to the address	A13NE (NE)	186	-	521540 181047
46	<b>Contemporary Trade Directory Entries</b> Name: Ital Catering Equipment Location: 91, Old Oak Common Lane, London, W3 7DD Classification: Catering Equipment <b>Status:</b> Inactive Positional Accuracy: Automatically positioned to the address	A13NE (NE)	186	-	521540 181047
46	<b>Contemporary Trade Directory Entries</b> Name: Ital Catering Equipment Location: 91, Old Oak Common Lane, London, W3 7DD Classification: Catering Equipment <b>Status:</b> Inactive Positional Accuracy: Automatically positioned to the address	A13NE (NE)	186	-	521540 181047
46	<b>Contemporary Trade Directory Entries</b> Name: New Ital Catering Location: 91, Old Oak Common Lane, London, W3 7DD Classification: Catering Equipment - Servicing & Repairs <b>Status:</b> Inactive Positional Accuracy: Automatically positioned to the address	A13NE (NE)	186	-	521540 181047
46	<b>Contemporary Trade Directory Entries</b> Name: Byblos Gate Ltd Location: 91, Old Oak Common Lane, London, W3 7DD Classification: Refrigeration Equipment - Commercial <b>Status:</b> Inactive Positional Accuracy: Manually positioned to the address or location	A13NE (NE)	186	-	521540 181047
46	<b>Contemporary Trade Directory Entries</b> Name: Ital Location: 91, Old Oak Common Lane, London, W3 7DD Classification: Catering Equipment <b>Status:</b> Inactive Positional Accuracy: Automatically positioned to the address	A13NE (NE)	187	-	521540 181047
46	<b>Contemporary Trade Directory Entries</b> Name: Westfield Auto Center Location: 1-3 Erconwald Street, London, W12 0BP Classification: Garage Services <b>Status:</b> Active Positional Accuracy: Automatically positioned to the address	A13NE (NE)	228	-	521570 181078
47	<b>Contemporary Trade Directory Entries</b> Name: Cool Condition Location: 29, St. Andrews Road, London, W3 7NF Classification: Refrigeration Equipment - Commercial <b>Status:</b> Active Positional Accuracy: Automatically positioned to the address	A13NW (NW)	197	-	521332 181076
48	<b>Contemporary Trade Directory Entries</b> Name: W D T Location: Western Av, London, W3 7EF Classification: Clothing & Fabrics - Manufacturers <b>Status:</b> Inactive Positional Accuracy: Manually positioned to the road within the address or location	A13NW (W)	247	-	521148 180974



Map ID	Details	Quadrant Reference (Compass Direction)	Estimated Distance From Site	Contact	NGR
49	<b>Contemporary Trade Directory Entries</b> Name: Procters Rubbish And Clearance Location: 19, Norbroke Street, London, W12 0QU Classification: Rubbish Clearance <b>Status:</b> Inactive Positional Accuracy: Automatically positioned to the address	A14NW (E)	335	-	521783 180980
50	<b>Contemporary Trade Directory Entries</b> Name: Baqader Auto Sell Location: 31, Gibbon Road, London, W3 7AF Classification: Car Dealers <b>Status:</b> Active Positional Accuracy: Automatically positioned to the address	A12NE (W)	366	-	521013 180911
50	<b>Contemporary Trade Directory Entries</b> Name: J B Plumbing & Gas Services Location: 35, Gibbon Road, London, W3 7AF Classification: Boilers - Servicing, Replacements & Repairs <b>Status:</b> Active Positional Accuracy: Automatically positioned to the address	A12NE (W)	376	-	521005 180926
51	<b>Contemporary Trade Directory Entries</b> Name: Fantastic Services Strand Location: 51, Fitzneal Street, London, W12 0BA Classification: Carpet, Curtain & Upholstery Cleaners <b>Status:</b> Inactive Positional Accuracy: Automatically positioned to the address	A18SE (NE)	375	-	521606 181224
52	<b>Contemporary Trade Directory Entries</b> Name: Clean Society Location: 55, Westway, London, W12 0PU Classification: Waste Merchants <b>Status:</b> Inactive Positional Accuracy: Automatically positioned to the address	A14NW (E)	386	-	521843 180949
53	<b>Contemporary Trade Directory Entries</b> Name: Povinelli Products Location: 21, Vyner Road, London, W3 7LY Classification: Tool Sharpening, Repairing & Servicing <b>Status:</b> Active Positional Accuracy: Automatically positioned to the address	A12SE (SW)	459	-	520974 180654
54	<b>Contemporary Trade Directory Entries</b> Name: Giraffe Marketing Location: 10, Duncan Grove, London, W3 7NN Classification: Distribution Services <b>Status:</b> Inactive Positional Accuracy: Automatically positioned to the address	A18SW (NW)	524	-	521121 181341
55	<b>Contemporary Trade Directory Entries</b> Name: Shine A Bath Location: 2a, Long Drive, London, W3 7PR Classification: Enamelling <b>Status:</b> Active Positional Accuracy: Automatically positioned to the address	A18SW (N)	587	-	521408 181472
55	<b>Contemporary Trade Directory Entries</b> Name: The Bath Resurfacing Specialist Location: 2a, Long Drive, LONDON, W3 7PR Classification: Bath Resurfacing <b>Status:</b> Inactive Positional Accuracy: Automatically positioned to the address	A18SW (N)	588	-	521408 181473
55	<b>Contemporary Trade Directory Entries</b> Name: Onspec Ontic At Farleys Location: 1-17, Brunel Road, London, W3 7XR Classification: Optical Goods - Manufacturers <b>Status:</b> Inactive Positional Accuracy: Manually positioned to the address or location	A18SW (N)	625	-	521396 181510
56	<b>Contemporary Trade Directory Entries</b> Name: J M C Waste Disposal Location: Anderson Close, London, W3 6YJ Classification: Waste Disposal Services <b>Status:</b> Active Positional Accuracy: Manually positioned within the geographical locality	A17SE (NW)	602	-	520889 181234
57	<b>Contemporary Trade Directory Entries</b> Name: Cleaning Services Shepards Bush Location: 14, Braybrook Street, London, W12 0AP Classification: Commercial Cleaning Services <b>Status:</b> Inactive Positional Accuracy: Automatically positioned to the address	A14NW (NE)	627	-	522013 181179



Map ID	Details	Quadrant Reference (Compass Direction)	Estimated Distance From Site	Contact	NGR
58	<b>Contemporary Trade Directory Entries</b> Name: M C M Foods Manufacturing Ltd Location: 19-21, Brunel Road, London, W3 7XR Classification: Food Products - Manufacturers <b>Status: Active</b> Positional Accuracy: Automatically positioned to the address	A18SW (N)	633	-	521319 181515
58	<b>Contemporary Trade Directory Entries</b> Name: Wilkinson Sword Ltd Location: 19-21, Brunel Road, London, W3 7UH Classification: Manufacturers <b>Status: Inactive</b> Positional Accuracy: Automatically positioned to the address	A18SW (N)	633	-	521320 181515
59	<b>Contemporary Trade Directory Entries</b> Name: Taiko Foods Location: 23-29, Brunel Road, London, W3 7XR Classification: Food Products - Manufacturers <b>Status: Inactive</b> Positional Accuracy: Automatically positioned to the address	A18SW (N)	637	-	521274 181513
59	<b>Contemporary Trade Directory Entries</b> Name: Aston Service London Location: 35-37, Brunel Road, London, W3 7XR Classification: Garage Services <b>Status: Active</b> Positional Accuracy: Automatically positioned to the address	A18SW (N)	638	-	521228 181505
59	<b>Contemporary Trade Directory Entries</b> Name: Desmond J Smail Location: 35 Brunel Rd, London, W3 7XR Classification: Car Dealers <b>Status: Inactive</b> Positional Accuracy: Manually positioned to the address or location	A18SW (N)	643	-	521230 181510
59	<b>Contemporary Trade Directory Entries</b> Name: Jeffery Ohrenstein Ltd Location: 35, Brunel Road, London, W3 7XR Classification: Clothing & Fabrics - Manufacturers <b>Status: Inactive</b> Positional Accuracy: Automatically positioned to the address	A18SW (N)	644	-	521231 181511
59	<b>Contemporary Trade Directory Entries</b> Name: Rio (Uk) Ltd Location: 35-37, Brunel Road, London, W3 7XR Classification: Clothing & Fabrics - Manufacturers <b>Status: Inactive</b> Positional Accuracy: Automatically positioned to the address	A18SW (N)	644	-	521231 181511
59	<b>Contemporary Trade Directory Entries</b> Name: Aston Sales Kensington Location: 35-37, Brunel Road, London, W3 7XR Classification: Car Dealers <b>Status: Active</b> Positional Accuracy: Automatically positioned to the address	A18SW (N)	665	-	521244 181536
60	<b>Contemporary Trade Directory Entries</b> Name: Perudent Location: 79, Mellitus Street, London, W12 0AU Classification: Medical & Dental Laboratories <b>Status: Inactive</b> Positional Accuracy: Automatically positioned to the address	A19SW (NE)	657	-	521772 181456
61	<b>Contemporary Trade Directory Entries</b> Name: Jayhern Engineering Ltd Location: 43-45, Brunel Road, London, W3 7XR Classification: Sheet Metal Work <b>Status: Inactive</b> Positional Accuracy: Automatically positioned to the address	A18SW (N)	662	-	521167 181512
62	<b>Contemporary Trade Directory Entries</b> Name: Muus Developments Location: 157, Cotton Avenue, London, W3 6YG Classification: Boilers - Servicing, Replacements & Repairs <b>Status: Inactive</b> Positional Accuracy: Automatically positioned to the address	A17SE (NW)	680	-	520822 181275
63	<b>Contemporary Trade Directory Entries</b> Name: Eurofins Location: 28-32, Brunel Road, London, W3 7XR Classification: Laboratories <b>Status: Active</b> Positional Accuracy: Automatically positioned to the address	A18NW (N)	716	-	521221 181583

Map ID	Details	Quadrant Reference (Compass Direction)	Estimated Distance From Site	Contact	NGR
63	<b>Contemporary Trade Directory Entries</b> Name: Alter London Location: 22-26 Brunel Road, London, W3 7XR Classification: Seating Manufacturers <b>Status: Active</b> Positional Accuracy: Automatically positioned to the address	A18NW (N)	720	-	521252 181594
63	<b>Contemporary Trade Directory Entries</b> Name: Mould Hobbings Ltd Location: 22-26, Brunel Road, London, W3 7XR Classification: Engineers - General <b>Status: Inactive</b> Positional Accuracy: Manually positioned to the address or location	A18NW (N)	720	-	521252 181594
64	<b>Contemporary Trade Directory Entries</b> Name: Klinexcel Location: 212 Larch Av, London, W3 7LH Classification: Cleaning Services - Domestic <b>Status: Inactive</b> Positional Accuracy: Manually positioned to the road within the address or location	A8SW (S)	725	-	521164 180180
65	<b>Contemporary Trade Directory Entries</b> Name: Icleaner London Location: 25, St. Dunstons Avenue, London, W3 6QD Classification: Cleaning Services - Domestic <b>Status: Active</b> Positional Accuracy: Automatically positioned to the address	A12SW (W)	728	-	520659 180759
66	<b>Contemporary Trade Directory Entries</b> Name: Wrapping Cars Location: 15, Old Oak Road, London, W3 7HN Classification: Window Tinting <b>Status: Active</b> Positional Accuracy: Automatically positioned to the address	A9NW (SE)	744	-	521841 180224
67	<b>Contemporary Trade Directory Entries</b> Name: Taiko Foods Ltd Location: 34-40, Brunel Road, London, W3 7XR Classification: Food Products - Manufacturers <b>Status: Active</b> Positional Accuracy: Automatically positioned to the address	A18NW (N)	747	-	521152 181596
67	<b>Contemporary Trade Directory Entries</b> Name: Shellway Press Location: 42, 44, Telford Way, London, W3 7XS Classification: Printers <b>Status: Inactive</b> Positional Accuracy: Automatically positioned to the address	A18NW (N)	757	-	521175 181614
68	<b>Contemporary Trade Directory Entries</b> Name: T C S Location: 30, The Vale, London, W3 7RS Classification: Petrol Filling Stations - 24 Hour <b>Status: Inactive</b> Positional Accuracy: Automatically positioned to the address	A8SE (S)	751	-	521597 180126
68	<b>Contemporary Trade Directory Entries</b> Name: Total Location: 30, The Vale, London, W3 7RS Classification: Petrol Filling Stations <b>Status: Inactive</b> Positional Accuracy: Automatically positioned to the address	A8SE (S)	751	-	521597 180126
68	<b>Contemporary Trade Directory Entries</b> Name: Shell Service Station Location: 30 30 The Vale, London, W3 7RS Classification: Petrol Filling Stations <b>Status: Active</b> Positional Accuracy: Automatically positioned to the address	A8SE (S)	752	-	521597 180126
69	<b>Contemporary Trade Directory Entries</b> Name: The Parker Lane Group Location: 34, Telford Way, London, W3 7XS Classification: Textile Manufacturing <b>Status: Inactive</b> Positional Accuracy: Automatically positioned to the address	A18NW (N)	765	-	521209 181631
69	<b>Contemporary Trade Directory Entries</b> Name: Sanctuary Backcloths Location: 32-36, Telford Way, London, W3 7XS Classification: Photographic Equipment & Supplies - Manufacturers <b>Status: Inactive</b> Positional Accuracy: Automatically positioned to the address	A18NW (N)	771	-	521231 181641



Map ID	Details	Quadrant Reference (Compass Direction)	Estimated Distance From Site	Contact	NGR
70	<b>Contemporary Trade Directory Entries</b> Name: Du Cane Road Service Station Location: Du Cane Rd, London, W12 0BL Classification: Petrol Filling Stations <b>Status:</b> Inactive Positional Accuracy: Manually positioned to the road within the address or location	A14NE (E)	767	-	522194 181111
71	<b>Contemporary Trade Directory Entries</b> Name: J O I Ltd Location: 16, The Vale, London, W3 7SB Classification: Clothing & Fabrics - Manufacturers <b>Status:</b> Inactive Positional Accuracy: Automatically positioned to the address	A9SW (SE)	796	-	521786 180138
72	<b>Contemporary Trade Directory Entries</b> Name: Kim Fashions Location: 18-22, Telford Way, London, W3 7XS Classification: Clothing & Fabrics - Manufacturers <b>Status:</b> Inactive Positional Accuracy: Automatically positioned to the address	A18NW (N)	796	-	521335 181680
73	<b>Contemporary Trade Directory Entries</b> Name: Taylor Transport (London) Ltd Location: Unit 1, Oakwood, 205, Old Oak Common Lane, London, W3 7DX Classification: Road Haulage Services <b>Status:</b> Inactive Positional Accuracy: Automatically positioned to the address	A18NW (N)	801	-	521413 181686
73	<b>Contemporary Trade Directory Entries</b> Name: Castle Timber & Building Location: Unit 1, Oakwood, 205, Old Oak Common Lane, London, W3 7DX Classification: Insulation Materials <b>Status:</b> Inactive Positional Accuracy: Automatically positioned to the address	A18NW (N)	801	-	521413 181686
74	<b>Contemporary Trade Directory Entries</b> Name: May-Di Cleaning Services Ltd Location: 4, St. Dunstons Avenue, London, W3 6QB Classification: Commercial Cleaning Services <b>Status:</b> Inactive Positional Accuracy: Automatically positioned to the address	A12SW (SW)	814	-	520634 180542
75	<b>Contemporary Trade Directory Entries</b> Name: Next Kitchen Tech Ltd Location: 123, The Vale, London, W3 7RQ Classification: Domestic Appliances - Servicing, Repairs & Parts <b>Status:</b> Active Positional Accuracy: Automatically positioned to the address	A8SW (S)	821	-	521285 180057
75	<b>Contemporary Trade Directory Entries</b> Name: James Gilbert & Son Location: 129, The Vale, London, W3 7RQ Classification: Tungsten Tool Manufacturers & Distributors <b>Status:</b> Active Positional Accuracy: Automatically positioned to the address	A8SW (S)	825	-	521269 180055
75	<b>Contemporary Trade Directory Entries</b> Name: Holland Park Security Location: 129, The Vale, London, W3 7RQ Classification: Tungsten Tool Manufacturers & Distributors <b>Status:</b> Inactive Positional Accuracy: Automatically positioned to the address	A8SW (S)	825	-	521269 180055
75	<b>Contemporary Trade Directory Entries</b> Name: James Gilbert & Son Location: 129, The Vale, London, W3 7RQ Classification: Metal Products - Fabricated <b>Status:</b> Inactive Positional Accuracy: Automatically positioned to the address	A8SW (S)	825	-	521268 180055
75	<b>Contemporary Trade Directory Entries</b> Name: Cabul Laundry Location: 135, The Vale, London, W3 7RQ Classification: Laundry & Dry Cleaning Supplies <b>Status:</b> Inactive Positional Accuracy: Automatically positioned to the address	A8SW (S)	829	-	521249 180054
75	<b>Contemporary Trade Directory Entries</b> Name: The Vale Dry Cleaners Ltd Location: 135, The Vale, London, W3 7RQ Classification: Dry Cleaners <b>Status:</b> Inactive Positional Accuracy: Automatically positioned to the address	A8SW (S)	829	-	521249 180054

Map ID	Details	Quadrant Reference (Compass Direction)	Estimated Distance From Site	Contact	NGR
75	<b>Contemporary Trade Directory Entries</b> Name: Essex Park Motors Location: 10-11, Essex Park Mews, London, W3 7RJ Classification: Garage Services <b>Status:</b> Inactive Positional Accuracy: Automatically positioned to the address	A8SW (S)	833	-	521290 180044
76	<b>Contemporary Trade Directory Entries</b> Name: Paper D'Art Location: 34 Acton Park, The Vale, London, W3 7QE Classification: Greeting Card Publishers & Wholesalers <b>Status:</b> Inactive Positional Accuracy: Manually positioned within the geographical locality	A7NE (SW)	822	-	520894 180208
77	<b>Contemporary Trade Directory Entries</b> Name: Ashmere & Co Location: 27, Grasmere Avenue, London, W3 6JT Classification: Tyre Dealers <b>Status:</b> Active Positional Accuracy: Automatically positioned to the address	A12NW (W)	826	-	520553 180924
78	<b>Contemporary Trade Directory Entries</b> Name: Tastees Location: Unit 20, Victoria Industrial Estate, Victoria Road, London, W3 6UU Classification: Food Products - Manufacturers <b>Status:</b> Inactive Positional Accuracy: Automatically positioned to the address	A17NE (NW)	829	-	520954 181597
79	<b>Contemporary Trade Directory Entries</b> Name: Camure Ltd Location: 10, The Vale, London, W3 7SB Classification: Dry Cleaners <b>Status:</b> Inactive Positional Accuracy: Automatically positioned to the address	A9SW (SE)	830	-	521842 180127
80	<b>Contemporary Trade Directory Entries</b> Name: Propaklean Ltd Location: Flat 3, Hayter House, Sundew Avenue, London, W12 0RW Classification: Commercial Cleaning Services <b>Status:</b> Inactive Positional Accuracy: Automatically positioned to the address	A14NE (E)	835	-	522299 180890
81	<b>Contemporary Trade Directory Entries</b> Name: Whiteway Publications Ltd Location: Unit 14, Victoria Industrial Estate, Victoria Road, London, W3 6UU Classification: Greeting Card Publishers & Wholesalers <b>Status:</b> Inactive Positional Accuracy: Automatically positioned to the address	A17NE (NW)	838	-	521028 181646
81	<b>Contemporary Trade Directory Entries</b> Name: Lbc Express Ltd Location: Unit 9, Victoria Industrial Estate, Victoria Road, London, W3 6UU Classification: Cargo Handling Services <b>Status:</b> Inactive Positional Accuracy: Automatically positioned to the address	A17NE (NW)	848	-	521047 181665
82	<b>Contemporary Trade Directory Entries</b> Name: Brondesbury Recovery Ltd Location: Unit 1, Cowley Rd, London, W3 7XA Classification: Car Breakdown & Recovery Services <b>Status:</b> Inactive Positional Accuracy: Manually positioned to the address or location	A8SE (S)	843	-	521576 180030
82	<b>Contemporary Trade Directory Entries</b> Name: Abbey Coachworks Location: Cowley Rd, The Vale, London, W3 7SH Classification: Car Body Repairs <b>Status:</b> Inactive Positional Accuracy: Manually positioned to the road within the address or location	A8SE (S)	861	-	521613 180018
82	<b>Contemporary Trade Directory Entries</b> Name: Court Catering Equipment Ltd Location: Unit 1-2, Cowley Road, London, W3 7XA Classification: Catering Equipment <b>Status:</b> Active Positional Accuracy: Automatically positioned to the address	A8SE (S)	883	-	521584 179991
82	<b>Contemporary Trade Directory Entries</b> Name: Pharmaclinx Location: Unit 3, Issigonis House, Cowley Road, London, W3 7UN Classification: Cosmetic Manufacturers <b>Status:</b> Active Positional Accuracy: Automatically positioned to the address	A8SE (S)	884	-	521630 179997



Map ID	Details	Quadrant Reference (Compass Direction)	Estimated Distance From Site	Contact	NGR
82	<b>Contemporary Trade Directory Entries</b> Name: Acton Vale Location: Unit 6 Cowley rd, London, W3 7XA Classification: Painting & Decorating Supplies <b>Status:</b> Active Positional Accuracy: Manually positioned to the road within the address or location	A8SE (S)	889	-	521618 179990
82	<b>Contemporary Trade Directory Entries</b> Name: Greenford Decor Center Location: 6, Cowley Road, London, W3 7XA Classification: Painting & Decorating Supplies <b>Status:</b> Inactive Positional Accuracy: Automatically positioned to the address	A8SE (S)	891	-	521584 179983
82	<b>Contemporary Trade Directory Entries</b> Name: G S Autos Location: 7 Cowley Rd, London, W3 7XA Classification: Car Body Repairs <b>Status:</b> Inactive Positional Accuracy: Manually positioned to the address or location	A8SE (S)	900	-	521585 179974
82	<b>Contemporary Trade Directory Entries</b> Name: G S Autos Location: 7, Cowley Road, London, W3 7XA Classification: Garage Services <b>Status:</b> Active Positional Accuracy: Automatically positioned to the address	A8SE (S)	901	-	521589 179974
83	<b>Contemporary Trade Directory Entries</b> Name: C B A Cleaning Location: C B A House, 2628 Agnes Road, London, W3 7RE Classification: Commercial Cleaning Services <b>Status:</b> Inactive Positional Accuracy: Manually positioned within the geographical locality	A8SE (S)	844	-	521496 180022
83	<b>Contemporary Trade Directory Entries</b> Name: C B A Cleaning Location: 26-28, Agnes Road, London, W3 7RE Classification: Commercial Cleaning Services <b>Status:</b> Active Positional Accuracy: Automatically positioned to the address	A8SE (S)	865	-	521504 180002
83	<b>Contemporary Trade Directory Entries</b> Name: Cleaning By Appointment Ltd Location: 26-28, Agnes Road, London, W3 7RE Classification: Cleaning Services - Commercial <b>Status:</b> Inactive Positional Accuracy: Automatically positioned to the address	A8SE (S)	865	-	521504 180002
84	<b>Contemporary Trade Directory Entries</b> Name: Queens Style Location: 161, The Vale, London, W3 7RD Classification: Textile Manufacturing <b>Status:</b> Inactive Positional Accuracy: Automatically positioned to the address	A8SW (S)	855	-	521146 180050
84	<b>Contemporary Trade Directory Entries</b> Name: K P Tippers Ltd Location: 163, The Vale, London, W3 7RD Classification: Road Haulage Services <b>Status:</b> Inactive Positional Accuracy: Automatically positioned to the address	A8SW (S)	857	-	521140 180050
85	<b>Contemporary Trade Directory Entries</b> Name: Spring In Mattress Location: Friary Rd, London, W3 6AF Classification: Hygiene & Cleansing Services <b>Status:</b> Inactive Positional Accuracy: Manually positioned to the road within the address or location	A17SW (NW)	855	-	520619 181276
86	<b>Contemporary Trade Directory Entries</b> Name: Global Link Cargo & Removals Ltd Location: 12 Jenner Avenue, London, W3 6TA Classification: Cargo Handling Services <b>Status:</b> Inactive Positional Accuracy: Manually positioned within the geographical locality	A17NE (NW)	856	-	520879 181580
86	<b>Contemporary Trade Directory Entries</b> Name: Wrapology Location: Unit 22, Victoria Industrial Estate, Victoria Road, London, W3 6UU Classification: Packaging Materials Manufacturers & Suppliers <b>Status:</b> Active Positional Accuracy: Automatically positioned to the address	A17NE (NW)	858	-	520903 181599

Map ID	Details	Quadrant Reference (Compass Direction)	Estimated Distance From Site	Contact	NGR
87	<b>Contemporary Trade Directory Entries</b> Name: Jewson Location: 205, Old Oak Common Lane, London, W3 7DX Classification: Builders' Merchants <b>Status: Active</b> Positional Accuracy: Automatically positioned to the address	A18NW (N)	859	-	521392 181744
88	<b>Contemporary Trade Directory Entries</b> Name: Ashworth Location: 27, The Vale, London, W3 7RR Classification: Builders' Merchants <b>Status: Inactive</b> Positional Accuracy: Automatically positioned to the address	A8SE (S)	873	-	521659 180015
88	<b>Contemporary Trade Directory Entries</b> Name: Neville Lumb Location: 27, The Vale, London, W3 7RR Classification: Builders' Merchants <b>Status: Inactive</b> Positional Accuracy: Automatically positioned to the address	A8SE (S)	873	-	521659 180015
88	<b>Contemporary Trade Directory Entries</b> Name: Jewson Location: 27, The Vale, London, W3 7RR Classification: Builders' Merchants <b>Status: Active</b> Positional Accuracy: Automatically positioned to the address	A8SE (S)	873	-	521659 180015
88	<b>Contemporary Trade Directory Entries</b> Name: 4160 Tuesdays Ltd Location: Unit 9, Issigonis House, Cowley Road, London, W3 7UN Classification: Cosmetic Manufacturers <b>Status: Active</b> Positional Accuracy: Automatically positioned to the address	A8SE (S)	910	-	521644 179973
89	<b>Contemporary Trade Directory Entries</b> Name: Hawthorn French Polishers Location: The Coach House, Askham Road, London, W12 0NW Classification: French Polishing <b>Status: Inactive</b> Positional Accuracy: Automatically positioned to the address	A9SW (SE)	896	-	522060 180197
90	<b>Contemporary Trade Directory Entries</b> Name: Cars Wanted Cash Scrap Yards Ggg Location: Unit 36, London, w3 6uu Classification: Car Breakers & Dismantlers <b>Status: Inactive</b> Positional Accuracy: Manually positioned within the geographical locality	A17NE (NW)	899	-	521008 181703
91	<b>Contemporary Trade Directory Entries</b> Name: Mercedes Benz Park Royal Services Location: Unit 29-32, Victoria Industrial Estate, Victoria Road, London, W3 6UU Classification: Commercial Vehicle Dealers <b>Status: Inactive</b> Positional Accuracy: Automatically positioned to the address	A17NE (NW)	900	-	520953 181677
91	<b>Contemporary Trade Directory Entries</b> Name: E T C Location: Unit 26-28, Victoria Industrial Estate, Victoria Road, London, W3 6UU Classification: Lighting Manufacturers <b>Status: Active</b> Positional Accuracy: Automatically positioned to the address	A17NE (NW)	906	-	520914 181662
91	<b>Contemporary Trade Directory Entries</b> Name: Mercedes-Benz Location: Unit 29-32, Victoria Industrial Estate, Victoria Road, London, W3 6UU Classification: Garage Services <b>Status: Inactive</b> Positional Accuracy: Automatically positioned to the address	A17NE (NW)	907	-	520940 181678
92	<b>Contemporary Trade Directory Entries</b> Name: Monitor Worldwide Ltd Location: Unit 4, Victoria Industrial Estate, Victoria Road, London, W3 6UU Classification: Distribution Services <b>Status: Inactive</b> Positional Accuracy: Automatically positioned to the address	A18NW (N)	909	-	521087 181746
92	<b>Contemporary Trade Directory Entries</b> Name: Creasetech Location: Unit 4, Victoria Industrial Estate, Victoria Road, London, W3 6UU Classification: Print Finishers <b>Status: Inactive</b> Positional Accuracy: Manually positioned to the address or location	A18NW (N)	909	-	521087 181746



Map ID	Details	Quadrant Reference (Compass Direction)	Estimated Distance From Site	Contact	NGR
93	<b>Contemporary Trade Directory Entries</b> Name: Electrograph Delphi Location: 195, The Vale, London, W3 7QS Classification: Television & Video Manufacturers & Wholesalers <b>Status:</b> Inactive Positional Accuracy: Automatically positioned to the address	A7SE (SW)	909	-	521007 180043
94	<b>Contemporary Trade Directory Entries</b> Name: Homearama Ltd Location: 3, Warple Way, London, W3 0RH Classification: Clocks & Watches - Manufacturers & Wholesalers <b>Status:</b> Inactive Positional Accuracy: Manually positioned to the address or location	A8SW (S)	916	-	521126 179992
94	<b>Contemporary Trade Directory Entries</b> Name: Natural Products Location: 3, Warple Way, London, W3 0RX Classification: Toiletries <b>Status:</b> Inactive Positional Accuracy: Automatically positioned to the address	A8SW (S)	916	-	521126 179992
95	<b>Contemporary Trade Directory Entries</b> Name: Goldkid London Location: 12, Jenner Avenue, London, W3 6EQ Classification: Clothing & Fabrics - Manufacturers <b>Status:</b> Inactive Positional Accuracy: Automatically positioned to the address	A17SW (NW)	923	-	520712 181523
95	<b>Contemporary Trade Directory Entries</b> Name: Dunn Shipping Ltd Location: Office 6 12 Jenner Avenue, London, W3 6EQ Classification: Freight Forwarders <b>Status:</b> Active Positional Accuracy: Manually positioned within the geographical locality	A17SW (NW)	923	-	520712 181523
95	<b>Contemporary Trade Directory Entries</b> Name: Isuzu London Location: 12, Jenner Avenue, London, W3 6TA Classification: Car Dealers <b>Status:</b> Active Positional Accuracy: Automatically positioned to the address	A17SW (NW)	923	-	520712 181523
95	<b>Contemporary Trade Directory Entries</b> Name: Global Link Cargo Ltd Location: 12, Jenner Avenue, London, W3 6EQ Classification: Freight Forwarders <b>Status:</b> Active Positional Accuracy: Automatically positioned to the address	A17SW (NW)	923	-	520712 181523
96	<b>Contemporary Trade Directory Entries</b> Name: Middle East Express Ltd Location: The Vale, London, W3 7QS Classification: Cargo Handling Services <b>Status:</b> Inactive Positional Accuracy: Manually positioned to the road within the address or location	A7SE (SW)	925	-	520949 180053
96	<b>Contemporary Trade Directory Entries</b> Name: Pirtek Uk Ltd Location: 199, The Vale, London, W3 7QS Classification: Hydraulic Systems & Equipment Manufacturers <b>Status:</b> Active Positional Accuracy: Automatically positioned to the address	A7SE (SW)	946	-	520951 180028
97	<b>Contemporary Trade Directory Entries</b> Name: Prompt Caller Location: 46, Wormholt Road, London, W12 0LS Classification: Toys, Games & Sporting Goods - Manufacturers <b>Status:</b> Inactive Positional Accuracy: Automatically positioned to the address	A9NE (SE)	927	-	522204 180309
98	<b>Contemporary Trade Directory Entries</b> Name: I B A Colourview Location: 17, Allied Way, Warple Way, London, W3 0RQ Classification: Printers <b>Status:</b> Active Positional Accuracy: Automatically positioned to the address	A8SW (S)	942	-	521194 179949
98	<b>Contemporary Trade Directory Entries</b> Name: The Early Press Ltd Location: 16, Allied Way, Warple Way, London, W3 0RQ Classification: Printers <b>Status:</b> Active Positional Accuracy: Automatically positioned to the address	A8SW (S)	959	-	521191 179931

Map ID	Details	Quadrant Reference (Compass Direction)	Estimated Distance From Site	Contact	NGR
98	<b>Contemporary Trade Directory Entries</b> Name: Concept Print Location: 16, Allied Way, Warple Way, London, W3 0RQ Classification: Printers <b>Status: Inactive</b> Positional Accuracy: Automatically positioned to the address	A8SW (S)	959	-	521191 179931
98	<b>Contemporary Trade Directory Entries</b> Name: Aero 2 Ltd Location: 20, Allied Way, Warple Way, London, W3 0RQ Classification: Furniture Manufacturers - Home & Office <b>Status: Inactive</b> Positional Accuracy: Automatically positioned in the proximity of the address	A8SW (S)	965	-	521175 179929
98	<b>Contemporary Trade Directory Entries</b> Name: 24 7 Mortgage Location: Warple Way, London, W3 0UE Classification: Mortar Manufacturers <b>Status: Inactive</b> Positional Accuracy: Manually positioned to the road within the address or location	A8SW (S)	965	-	521115 179944
98	<b>Contemporary Trade Directory Entries</b> Name: Glen Carriers Location: 14, Allied Way, Warple Way, London, W3 0RQ Classification: Freight Forwarders <b>Status: Inactive</b> Positional Accuracy: Automatically positioned to the address	A8SW (S)	970	-	521160 179927
98	<b>Contemporary Trade Directory Entries</b> Name: Helifix Ltd Location: 21, Warple Way, London, W3 0RX Classification: Manufacturers <b>Status: Inactive</b> Positional Accuracy: Automatically positioned to the address	A8SW (S)	970	-	521160 179927
98	<b>Contemporary Trade Directory Entries</b> Name: Colourzone Location: 11, Allied Way, Warple Way, London, W3 0RQ Classification: Printers <b>Status: Inactive</b> Positional Accuracy: Automatically positioned to the address	A8SW (S)	970	-	521160 179927
98	<b>Contemporary Trade Directory Entries</b> Name: Pcs Instruments Location: 5, Warple Mews, Warple Way, London, W3 0RF Classification: Scientific Apparatus & Instruments - Manufacturers <b>Status: Inactive</b> Positional Accuracy: Automatically positioned to the address	A8SW (S)	970	-	521160 179927
98	<b>Contemporary Trade Directory Entries</b> Name: Accessory Link Ltd Location: 2, Warple Mews, Warple Way, London, W3 0RF Classification: Electronic Component Manufacturers & Distributors <b>Status: Inactive</b> Positional Accuracy: Automatically positioned to the address	A8SW (S)	970	-	521160 179927
98	<b>Contemporary Trade Directory Entries</b> Name: Telement Location: 2, Warple Mews, Warple Way, London, W3 0RF Classification: Mobile Phone Accessories and Car Kits <b>Status: Inactive</b> Positional Accuracy: Automatically positioned to the address	A8SW (S)	970	-	521160 179927
98	<b>Contemporary Trade Directory Entries</b> Name: Desco Luxury Location: 23, Warple Way, London, W3 0RX Classification: Clocks & Watches - Manufacturers & Wholesalers <b>Status: Inactive</b> Positional Accuracy: Automatically positioned to the address	A8SW (S)	970	-	521160 179927
99	<b>Contemporary Trade Directory Entries</b> Name: The Preservation Co Location: Ronan Ho, Askew Rd, London, W12 9AA Classification: Damp & Dry Rot Control <b>Status: Inactive</b> Positional Accuracy: Manually positioned to the road within the address or location	A9SW (SE)	947	-	521909 180030
100	<b>Contemporary Trade Directory Entries</b> Name: Mail Logistics Ltd Location: Unit 2, Victoria Industrial Estate, Victoria Road, London, W3 6UU Classification: Distribution Services <b>Status: Inactive</b> Positional Accuracy: Automatically positioned to the address	A18NW (N)	949	-	521104 181793



Map ID	Details	Quadrant Reference (Compass Direction)	Estimated Distance From Site	Contact	NGR
100	<b>Contemporary Trade Directory Entries</b> Name: Mdc International Ltd Location: Unit 2, Victoria Industrial Estate, Victoria Road, London, W3 6UU Classification: Lighting Manufacturers <b>Status:</b> Inactive Positional Accuracy: Automatically positioned to the address	A18NW (N)	949	-	521104 181793
101	<b>Contemporary Trade Directory Entries</b> Name: Blue Grape Ltd Location: Sit-up House, 4, Warple Way, London, W3 0UE Classification: T-Shirts <b>Status:</b> Inactive Positional Accuracy: Automatically positioned in the proximity of the address	A7SE (S)	951	-	521081 179969
101	<b>Contemporary Trade Directory Entries</b> Name: Capital Reproduction Location: Tech West Ho, Warple Way, London, W3 0UE Classification: Lithographic Plate Makers <b>Status:</b> Inactive Positional Accuracy: Automatically positioned to the address	A7SE (S)	953	-	521070 179970
102	<b>Contemporary Trade Directory Entries</b> Name: Propaclean Location: 17a, Emanuel Avenue, London, W3 6JG Classification: Cleaning Services - Domestic <b>Status:</b> Inactive Positional Accuracy: Automatically positioned to the address	A12NW (W)	952	-	520458 181128
103	<b>Contemporary Trade Directory Entries</b> Name: A40 Car Sales Ltd Location: Plot 8 Rosebank Way, London, W3 6TT Classification: Car Dealers <b>Status:</b> Inactive Positional Accuracy: Manually positioned within the geographical locality	A17SW (NW)	953	-	520590 181420
104	<b>Contemporary Trade Directory Entries</b> Name: Universal Press International Location: 203-205, The Vale, London, W3 7QS Classification: Distribution Services <b>Status:</b> Active Positional Accuracy: Automatically positioned to the address	A7SE (SW)	967	-	520926 180017
104	<b>Contemporary Trade Directory Entries</b> Name: Master Global Services Ltd Location: 203-205, The Vale, London, W3 7QS Classification: Commercial Cleaning Services <b>Status:</b> Inactive Positional Accuracy: Automatically positioned to the address	A7SE (SW)	967	-	520926 180017
104	<b>Contemporary Trade Directory Entries</b> Name: Master Global Services Location: 203-205, The Vale, London, W3 7QS Classification: Commercial Cleaning Services <b>Status:</b> Inactive Positional Accuracy: Manually positioned to the address or location	A7SE (SW)	967	-	520926 180017
104	<b>Contemporary Trade Directory Entries</b> Name: West One Cleaning Location: 203-205, The Vale, London, W3 7QS Classification: Cleaning Services - Domestic <b>Status:</b> Inactive Positional Accuracy: Manually positioned to the address or location	A7SE (SW)	967	-	520926 180017
104	<b>Contemporary Trade Directory Entries</b> Name: Trade Shopper Location: 203-205, The Vale, London, W3 7QS Classification: Leisure & Sportswear Manufacturers & Wholesalers <b>Status:</b> Inactive Positional Accuracy: Manually positioned to the address or location	A7SE (SW)	967	-	520926 180017
104	<b>Contemporary Trade Directory Entries</b> Name: Actoprint Location: 203-205, The Vale, London, W3 7QS Classification: Printers <b>Status:</b> Active Positional Accuracy: Automatically positioned to the address	A7SE (SW)	967	-	520926 180017
104	<b>Contemporary Trade Directory Entries</b> Name: J Hornsby Interiors Location: 207-211, The Vale, London, W3 7QS Classification: Antiques - Repairing & Restoring <b>Status:</b> Active Positional Accuracy: Automatically positioned to the address	A7SE (SW)	983	-	520890 180019

Map ID	Details	Quadrant Reference (Compass Direction)	Estimated Distance From Site	Contact	NGR
104	<b>Contemporary Trade Directory Entries</b> Name: G W Cargo Ltd Location: 207-211, The Vale, London, W3 7QS Classification: Freight Forwarders <b>Status: Active</b> Positional Accuracy: Automatically positioned to the address	A7SE (SW)	983	-	520890 180019
104	<b>Contemporary Trade Directory Entries</b> Name: Myhome Location: 207-211, The Vale, London, W3 7QS Classification: Cleaning Services - Domestic <b>Status: Inactive</b> Positional Accuracy: Automatically positioned to the address	A7SE (SW)	983	-	520890 180019
104	<b>Contemporary Trade Directory Entries</b> Name: Amiri Cargo Location: 207-211, The Vale, London, W3 7QS Classification: Road Haulage Services <b>Status: Active</b> Positional Accuracy: Manually positioned to the address or location	A7SE (SW)	983	-	520890 180019
105	<b>Contemporary Trade Directory Entries</b> Name: Knights Of London Location: 12a, Emanuel Avenue, London, W3 6JH Classification: Garage Services <b>Status: Active</b> Positional Accuracy: Automatically positioned to the address	A12NW (W)	976	-	520423 181084
105	<b>Contemporary Trade Directory Entries</b> Name: Nds Saab Specialist Location: 2 Emanuel Av, London, W3 6JH Classification: Garage Services <b>Status: Inactive</b> Positional Accuracy: Manually positioned within the geographical locality	A12NW (W)	989	-	520414 181103
106	<b>Contemporary Trade Directory Entries</b> Name: Burlington Motors Location: 52, Birkbeck Road, London, W3 6BQ Classification: Garage Services <b>Status: Active</b> Positional Accuracy: Automatically positioned to the address	A7NW (SW)	977	-	520621 180255
106	<b>Contemporary Trade Directory Entries</b> Name: Jewson Location: 2a High Street, Acton, London, W3 6LJ Classification: Builders' Merchants <b>Status: Active</b> Positional Accuracy: Automatically positioned to the address	A7NW (SW)	999	-	520622 180219
107	<b>Contemporary Trade Directory Entries</b> Name: Queen Charlotte'S Hospital Location: Du Cane Road, London, W12 0HS Classification: Hospitals <b>Status: Active</b> Positional Accuracy: Manually positioned to the address or location	A14NE (E)	986	-	522401 181184
108	<b>Contemporary Trade Directory Entries</b> Name: Cryogenic Location: Unit 6, Acton Park Estate, The Vale, London, W3 7QE Classification: Scientific Apparatus & Instruments - Manufacturers <b>Status: Active</b> Positional Accuracy: Automatically positioned to the address	A7SE (SW)	988	-	521010 179955
108	<b>Contemporary Trade Directory Entries</b> Name: The Chocolate Society Location: Unit 6, Acton Park Estate, The Vale, London, W3 7QE Classification: Confectionery Manufacturers <b>Status: Inactive</b> Positional Accuracy: Automatically positioned to the address	A7SE (SW)	988	-	521010 179955
108	<b>Contemporary Trade Directory Entries</b> Name: The Chocolate Partnership Location: Unit 6, Acton Park Estate, The Vale, London, W3 7QE Classification: Confectionery Manufacturers <b>Status: Inactive</b> Positional Accuracy: Automatically positioned to the address	A7SE (SW)	988	-	521010 179955
109	<b>Contemporary Trade Directory Entries</b> Name: Pearls Dry Cleaners Ltd Location: 22, Churchfield Road, London, W3 6EG Classification: Dry Cleaners <b>Status: Active</b> Positional Accuracy: Automatically positioned to the address	A7NW (SW)	991	-	520555 180320



Map ID	Details	Quadrant Reference (Compass Direction)	Estimated Distance From Site	Contact	NGR
110	<b>Fuel Station Entries</b> Name: Acton Vale Service Station Location: 30, The Vale Third Avenue, Acton , London, Outer London, W3 7RS Brand: Shell Premises Type: Petrol Station <b>Status:</b> Open Positional Accuracy: Automatically positioned to the address	A8SE (S)	751	-	521597 180126
111	<b>Fuel Station Entries</b> Name: Lawrence'S Garage Location: Rosebank Way , North Acton , London, Outer London, W3 6UD Brand: OBSOLETE Premises Type: Not Applicable <b>Status:</b> Obsolete Positional Accuracy: Located by supplier to within 100m	A17SW (NW)	900	-	520621 181370
112	<b>Points of Interest - Commercial Services</b> Name: Norwesco Garage Location: 2a East Acton Lane, London, W3 7EG Category: Repair and Servicing Class Code: Vehicle Repair, Testing and Servicing Positional Accuracy: Positioned to address or location	A13SE (SE)	87	8	521509 180792
113	<b>Points of Interest - Commercial Services</b> Name: Arabian Cargo Location: 48 Bowes Road, London, W3 7AB Category: Transport, Storage and Delivery Class Code: Distribution and Haulage Positional Accuracy: Positioned to address or location	A13SW (SW)	151	8	521247 180796
114	<b>Points of Interest - Commercial Services</b> Name: Alfaman Services Ltd Location: 78-80 Old Oak Common Lane, London, W3 7DA Category: Repair and Servicing Class Code: Vehicle Repair, Testing and Servicing Positional Accuracy: Positioned to address or location	A13NE (E)	161	8	521616 180931
115	<b>Points of Interest - Commercial Services</b> Name: Norwesco Autocare Location: 1 Old Oak Common Lane, London, W3 7EJ Category: Repair and Servicing Class Code: Vehicle Repair, Testing and Servicing Positional Accuracy: Positioned to address or location	A13SE (SE)	175	8	521616 180780
115	<b>Points of Interest - Commercial Services</b> Name: T C Bodymods Location: 1 East Acton Lane, London, W3 7HD Category: Repair and Servicing Class Code: Vehicle Repair, Testing and Servicing Positional Accuracy: Positioned to address or location	A13SE (SE)	207	8	521634 180749
116	<b>Points of Interest - Commercial Services</b> Name: Westfield Auto Center Location: 1-3 Erconwald Street, London, W12 0BP Category: Repair and Servicing Class Code: Vehicle Repair, Testing and Servicing Positional Accuracy: Positioned to address or location	A13NE (NE)	228	8	521570 181078
117	<b>Points of Interest - Commercial Services</b> Name: Acton Autoscreens Location: 139 Wulfstan Street, London, W12 0AB Category: Repair and Servicing Class Code: Vehicle Repair, Testing and Servicing Positional Accuracy: Positioned to address or location	A18SE (NE)	540	8	521731 181346
117	<b>Points of Interest - Commercial Services</b> Name: Acton Autoscreens Location: 139 Wulfstan Street, London, W12 0AB Category: Repair and Servicing Class Code: Vehicle Repair, Testing and Servicing Positional Accuracy: Positioned to address or location	A18SE (NE)	540	8	521731 181346
118	<b>Points of Interest - Commercial Services</b> Name: Aston Service London Location: 35-37 Brunel Road, London, W3 7XR Category: Repair and Servicing Class Code: Vehicle Repair, Testing and Servicing Positional Accuracy: Positioned to address or location	A18SW (N)	633	8	521223 181498

Map ID	Details	Quadrant Reference (Compass Direction)	Estimated Distance From Site	Contact	NGR
118	<b>Points of Interest - Commercial Services</b> Name: C P A Laboratories Ltd Location: 28-32 Brunel Road, London, W3 7XR Category: Recycling Services Class Code: Recycling, Reclamation and Disposal Positional Accuracy: Positioned to address or location	A18NW (N)	716	8	521221 181583
119	<b>Points of Interest - Commercial Services</b> Name: Anytime Locksmiths Acton W3 Location: 3 Friars Gardens, London, W3 6QQ Category: Repair and Servicing Class Code: Vehicle Repair, Testing and Servicing Positional Accuracy: Positioned to address or location	A12NE (W)	637	8	520762 181044
120	<b>Points of Interest - Commercial Services</b> Name: Wrapping Cars Location: 15 Old Oak Road, London, W3 7HN Category: Repair and Servicing Class Code: Vehicle Repair, Testing and Servicing Positional Accuracy: Positioned to address or location	A9NW (SE)	744	8	521841 180224
121	<b>Points of Interest - Commercial Services</b> Name: Acton Vale Service Station Location: 30 The Vale, Third Avenue, Acton, London, W3 7RS Category: Personal, Consumer and other Services Class Code: Vehicle Cleaning Services Positional Accuracy: Positioned to address or location	A8SE (S)	751	8	521584 180124
121	<b>Points of Interest - Commercial Services</b> Name: Car Wash Location: 30 The Vale, Third Avenue, Acton, London, Greater London, W3 7RS Category: Personal, Consumer and other Services Class Code: Vehicle Cleaning Services Positional Accuracy: Positioned to address or location	A8SE (S)	751	8	521597 180126
122	<b>Points of Interest - Commercial Services</b> Name: James Gilbert & Son Location: 129 The Vale, London, W3 7RQ Category: Construction Services Class Code: Metalworkers Including Blacksmiths Positional Accuracy: Positioned to address or location	A8SW (S)	825	8	521269 180055
122	<b>Points of Interest - Commercial Services</b> Name: James Gilbert & Son Location: 129 The Vale, London, W3 7RQ Category: Construction Services Class Code: Metalworkers Including Blacksmiths Positional Accuracy: Positioned to address or location	A8SW (S)	825	8	521269 180055
122	<b>Points of Interest - Commercial Services</b> Name: Essex Park Motors Location: 10-11 Essex Park Mews, London, W3 7RJ Category: Repair and Servicing Class Code: Vehicle Repair, Testing and Servicing Positional Accuracy: Positioned to address or location	A8SW (S)	833	8	521290 180044
122	<b>Points of Interest - Commercial Services</b> Name: Essex Park Motors Location: 10-11 Essex Park Mews, London, W3 7RJ Category: Repair and Servicing Class Code: Vehicle Repair, Testing and Servicing Positional Accuracy: Positioned to address or location	A8SW (S)	833	8	521290 180044
123	<b>Points of Interest - Commercial Services</b> Name: K P Tippers Ltd Location: 163 The Vale, London, W3 7RD Category: Transport, Storage and Delivery Class Code: Distribution and Haulage Positional Accuracy: Positioned to address or location	A8SW (S)	857	8	521140 180050
124	<b>Points of Interest - Commercial Services</b> Name: G S Autos Location: Unit 7 Cowley Road, London, W3 7XA Category: Repair and Servicing Class Code: Vehicle Repair, Testing and Servicing Positional Accuracy: Positioned to address or location	A8SE (S)	899	8	521589 179976
124	<b>Points of Interest - Commercial Services</b> Name: G T Automotive Location: 7 Cowley Road, London, W3 7XA Category: Repair and Servicing Class Code: Vehicle Repair, Testing and Servicing Positional Accuracy: Positioned to address or location	A8SE (S)	900	8	521585 179974



Map ID	Details	Quadrant Reference (Compass Direction)	Estimated Distance From Site	Contact	NGR
124	<b>Points of Interest - Commercial Services</b> Name: G S Autos Location: 7 Cowley Road, London, W3 7XA Category: Repair and Servicing Class Code: Vehicle Repair, Testing and Servicing Positional Accuracy: Positioned to address or location	A8SE (S)	900	8	521586 179974
124	<b>Points of Interest - Commercial Services</b> Name: Octan Cars Location: 8 Cowley Road, London, W3 7XA Category: Repair and Servicing Class Code: Vehicle Repair, Testing and Servicing Positional Accuracy: Positioned to address or location	A8SE (S)	908	8	521588 179966
125	<b>Points of Interest - Commercial Services</b> Name: Mercedes-Benz Location: Unit 29-32 Victoria Industrial Estate, Victoria Road, London, W3 6UU Category: Repair and Servicing Class Code: Vehicle Repair, Testing and Servicing Positional Accuracy: Positioned to address or location	A17NE (NW)	907	8	520940 181678
125	<b>Points of Interest - Commercial Services</b> Name: Mercedes Benz Park Royal Services Location: Unit 29-32 Victoria Industrial Estate, Victoria Road, London, W3 6UU Category: Repair and Servicing Class Code: Vehicle Repair, Testing and Servicing Positional Accuracy: Positioned to address or location	A17NE (NW)	907	8	520939 181678
126	<b>Points of Interest - Commercial Services</b> Name: Dunn Shipping Ltd Location: 12 Jenner Avenue, London, W3 6EQ Category: Transport, Storage and Delivery Class Code: Distribution and Haulage Positional Accuracy: Positioned to address or location	A17SW (NW)	924	8	520711 181523
126	<b>Points of Interest - Commercial Services</b> Name: Global Link Cargo & Removals Ltd Location: 12 Jenner Avenue, London, W3 6EQ Category: Transport, Storage and Delivery Class Code: Distribution and Haulage Positional Accuracy: Positioned to address or location	A17SW (NW)	924	8	520711 181523
127	<b>Points of Interest - Commercial Services</b> Name: Universal Press International Location: 203-205 The Vale, London, W3 7QS Category: Transport, Storage and Delivery Class Code: Distribution and Haulage Positional Accuracy: Positioned to address or location	A7SE (SW)	968	8	520925 180017
127	<b>Points of Interest - Commercial Services</b> Name: Wedding Cars London Location: 203-205 The Vale, London, W3 7QS Category: Transport, Storage and Delivery Class Code: Distribution and Haulage Positional Accuracy: Positioned to address or location	A7SE (SW)	968	8	520925 180017
127	<b>Points of Interest - Commercial Services</b> Name: Golden Wings Cargo & Shipping Services Location: 207-211 The Vale, London, W3 7QS Category: Transport, Storage and Delivery Class Code: Distribution and Haulage Positional Accuracy: Positioned to address or location	A7SE (SW)	983	8	520890 180019
127	<b>Points of Interest - Commercial Services</b> Name: Amiri Cargo Location: 207-211 The Vale, London, W3 7QS Category: Transport, Storage and Delivery Class Code: Distribution and Haulage Positional Accuracy: Positioned to address or location	A7SE (SW)	983	8	520890 180019
127	<b>Points of Interest - Commercial Services</b> Name: G W Cargo Ltd Location: 207-211 The Vale, London, W3 7QS Category: Transport, Storage and Delivery Class Code: Distribution and Haulage Positional Accuracy: Positioned to address or location	A7SE (SW)	983	8	520889 180019
127	<b>Points of Interest - Commercial Services</b> Name: Amiri Ltd Location: 207-211 The Vale, London, W3 7QS Category: Transport, Storage and Delivery Class Code: Distribution and Haulage Positional Accuracy: Positioned to address or location	A7SE (SW)	983	8	520889 180019

Map ID	Details	Quadrant Reference (Compass Direction)	Estimated Distance From Site	Contact	NGR
127	<b>Points of Interest - Commercial Services</b> Name: Global Link Cargo Ltd Location: 207-211 The Vale, London, W3 7QS Category: Transport, Storage and Delivery Class Code: Distribution and Haulage Positional Accuracy: Positioned to address or location	A7SE (SW)	983	8	520890 180019
128	<b>Points of Interest - Commercial Services</b> Name: Glen Carriers Ltd Location: 14 Allied Way, Warple Way, London, W3 0RQ Category: Transport, Storage and Delivery Class Code: Distribution and Haulage Positional Accuracy: Positioned to address or location	A8SW (S)	970	8	521160 179927
128	<b>Points of Interest - Commercial Services</b> Name: Glen Carriers Location: 14 Allied Way, Warple Way, London, W3 0RQ Category: Transport, Storage and Delivery Class Code: Distribution and Haulage Positional Accuracy: Positioned to address or location	A8SW (S)	970	8	521159 179927
129	<b>Points of Interest - Commercial Services</b> Name: Knights of London Location: 12a Emanuel Avenue, London, W3 6JH Category: Repair and Servicing Class Code: Vehicle Repair, Testing and Servicing Positional Accuracy: Positioned to address or location	A12NW (W)	976	8	520423 181084
129	<b>Points of Interest - Commercial Services</b> Name: Knights of London Location: 12a Emanuel Avenue, London, W3 6JH Category: Repair and Servicing Class Code: Vehicle Repair, Testing and Servicing Positional Accuracy: Positioned to address or location	A12NW (W)	976	8	520423 181084
130	<b>Points of Interest - Commercial Services</b> Name: Burlington Motors Location: 52 Birkbeck Road, London, W3 6BQ Category: Repair and Servicing Class Code: Vehicle Repair, Testing and Servicing Positional Accuracy: Positioned to address or location	A7NW (SW)	977	8	520621 180255
130	<b>Points of Interest - Commercial Services</b> Name: Burlington Location: 52 Birkbeck Road, London, W3 6BQ Category: Repair and Servicing Class Code: Vehicle Repair, Testing and Servicing Positional Accuracy: Positioned to address or location	A7NW (SW)	977	8	520620 180255
131	<b>Points of Interest - Education and Health</b> Name: Queen Charlottes & Chelsea Hospital Location: Hammersmith Hospital, Du Cane Road, London, W12 0HS Category: Health Practitioners and Establishments Class Code: Hospitals Positional Accuracy: Positioned to address or location	A14NE (E)	984	8	522398 181185
132	<b>Points of Interest - Manufacturing and Production</b> Name: Works Location: Not Supplied Category: Industrial Features Class Code: Unspecified Works Or Factories Positional Accuracy: Positioned to an adjacent address or location	A18SW (N)	636	8	521325 181519
132	<b>Points of Interest - Manufacturing and Production</b> Name: Works Location: W3 Category: Industrial Features Class Code: Unspecified Works Or Factories Positional Accuracy: Positioned to an adjacent address or location	A18SW (N)	636	8	521325 181519
132	<b>Points of Interest - Manufacturing and Production</b> Name: Works Location: Not Supplied Category: Industrial Features Class Code: Unspecified Works Or Factories Positional Accuracy: Positioned to an adjacent address or location	A18SW (N)	640	8	521298 181520
132	<b>Points of Interest - Manufacturing and Production</b> Name: Works Location: W3 Category: Industrial Features Class Code: Unspecified Works Or Factories Positional Accuracy: Positioned to an adjacent address or location	A18SW (N)	640	8	521298 181520



Map ID	Details	Quadrant Reference (Compass Direction)	Estimated Distance From Site	Contact	NGR
132	<b>Points of Interest - Manufacturing and Production</b> Name: Works Location: W3 Category: Industrial Features Class Code: Unspecified Works Or Factories Positional Accuracy: Positioned to an adjacent address or location	A18SW (N)	641	8	521275 181517
132	<b>Points of Interest - Manufacturing and Production</b> Name: Works Location: Not Supplied Category: Industrial Features Class Code: Unspecified Works Or Factories Positional Accuracy: Positioned to an adjacent address or location	A18SW (N)	642	8	521275 181518
132	<b>Points of Interest - Manufacturing and Production</b> Name: Works Location: Not Supplied Category: Industrial Features Class Code: Unspecified Works Or Factories Positional Accuracy: Positioned to an adjacent address or location	A18SW (N)	645	8	521254 181518
132	<b>Points of Interest - Manufacturing and Production</b> Name: Works Location: W3 Category: Industrial Features Class Code: Unspecified Works Or Factories Positional Accuracy: Positioned to an adjacent address or location	A18SW (N)	645	8	521254 181518
133	<b>Points of Interest - Manufacturing and Production</b> Name: Works Location: W3 Category: Industrial Features Class Code: Unspecified Works Or Factories Positional Accuracy: Positioned to an adjacent address or location	A18SW (N)	665	8	521168 181515
133	<b>Points of Interest - Manufacturing and Production</b> Name: Works Location: Not Supplied Category: Industrial Features Class Code: Unspecified Works Or Factories Positional Accuracy: Positioned to an adjacent address or location	A18SW (N)	666	8	521168 181516
133	<b>Points of Interest - Manufacturing and Production</b> Name: Works Location: Not Supplied Category: Industrial Features Class Code: Unspecified Works Or Factories Positional Accuracy: Positioned to an adjacent address or location	A18SW (NW)	671	8	521146 181514
133	<b>Points of Interest - Manufacturing and Production</b> Name: Works Location: W3 Category: Industrial Features Class Code: Unspecified Works Or Factories Positional Accuracy: Positioned to address or location	A18SW (NW)	676	8	521147 181520
133	<b>Points of Interest - Manufacturing and Production</b> Name: Works Location: Not Supplied Category: Industrial Features Class Code: Unspecified Works Or Factories Positional Accuracy: Positioned to an adjacent address or location	A18SW (NW)	684	8	521100 181509
133	<b>Points of Interest - Manufacturing and Production</b> Name: Works Location: W3 Category: Industrial Features Class Code: Unspecified Works Or Factories Positional Accuracy: Positioned to address or location	A18SW (NW)	690	8	521095 181513
134	<b>Points of Interest - Manufacturing and Production</b> Name: Works Location: W3 Category: Industrial Features Class Code: Unspecified Works Or Factories Positional Accuracy: Positioned to an adjacent address or location	A18NW (N)	769	8	521224 181638
134	<b>Points of Interest - Manufacturing and Production</b> Name: Works Location: Not Supplied Category: Industrial Features Class Code: Unspecified Works Or Factories Positional Accuracy: Positioned to an adjacent address or location	A18NW (N)	770	8	521224 181639

Map ID	Details	Quadrant Reference (Compass Direction)	Estimated Distance From Site	Contact	NGR
134	<b>Points of Interest - Manufacturing and Production</b> Name: Works Location: Not Supplied Category: Industrial Features Class Code: Unspecified Works Or Factories Positional Accuracy: Positioned to an adjacent address or location	A18NW (N)	780	8	521256 181655
134	<b>Points of Interest - Manufacturing and Production</b> Name: Works Location: W3 Category: Industrial Features Class Code: Unspecified Works Or Factories Positional Accuracy: Positioned to an adjacent address or location	A18NW (N)	780	8	521256 181655
135	<b>Points of Interest - Manufacturing and Production</b> Name: Works Location: W3 Category: Industrial Features Class Code: Unspecified Works Or Factories Positional Accuracy: Positioned to an adjacent address or location	A17SE (NW)	772	8	520785 181378
135	<b>Points of Interest - Manufacturing and Production</b> Name: Works Location: Not Supplied Category: Industrial Features Class Code: Unspecified Works Or Factories Positional Accuracy: Positioned to an adjacent address or location	A17SE (NW)	776	8	520781 181379
136	<b>Points of Interest - Manufacturing and Production</b> Name: Doro Punto Location: 4 Vale Court, The Vale, London, W3 7SA Category: Industrial Features Class Code: Business Parks and Industrial Estates Positional Accuracy: Positioned to address or location	A8SE (S)	776	8	521706 180128
137	<b>Points of Interest - Manufacturing and Production</b> Name: Victoria Industrial Estate Location: W3 Category: Industrial Features Class Code: Business Parks and Industrial Estates Positional Accuracy: Positioned to an adjacent address or location	A17NE (NW)	835	8	520930 181589
138	<b>Points of Interest - Manufacturing and Production</b> Name: Allied Industrial Estate Location: W3 Category: Industrial Features Class Code: Business Parks and Industrial Estates Positional Accuracy: Positioned to an adjacent address or location	A8SW (S)	878	8	521191 180015
139	<b>Points of Interest - Manufacturing and Production</b> Name: Acton Vale Industrial Park Location: W3 Category: Industrial Features Class Code: Business Parks and Industrial Estates Positional Accuracy: Positioned to an adjacent address or location	A8SE (S)	886	8	521606 179991
140	<b>Points of Interest - Manufacturing and Production</b> Name: Works Location: Not Supplied Category: Industrial Features Class Code: Unspecified Works Or Factories Positional Accuracy: Positioned to an adjacent address or location	A17SW (NW)	945	8	520565 181366
141	<b>Points of Interest - Manufacturing and Production</b> Name: Tank Location: W3 Category: Industrial Features Class Code: Tanks (Generic) Positional Accuracy: Positioned to an adjacent address or location	A17NE (NW)	967	8	520978 181764
142	<b>Points of Interest - Manufacturing and Production</b> Name: The Vale Management London Ltd Location: 203-205 The Vale, London, W3 7QS Category: Industrial Features Class Code: Business Parks and Industrial Estates Positional Accuracy: Positioned to address or location	A7SE (SW)	968	8	520925 180017
143	<b>Points of Interest - Manufacturing and Production</b> Name: Works Location: Not Supplied Category: Industrial Features Class Code: Unspecified Works Or Factories Positional Accuracy: Positioned to an adjacent address or location	A17NW (NW)	994	8	520664 181576



Map ID	Details	Quadrant Reference (Compass Direction)	Estimated Distance From Site	Contact	NGR
144	<b>Points of Interest - Public Infrastructure</b> Name: Procter Van Transport Location: 19 Norbroke Street, London, W12 0QU Category: Infrastructure and Facilities Class Code: Waste Storage, Processing and Disposal Positional Accuracy: Positioned to address or location	A14NW (E)	335	8	521783 180980
144	<b>Points of Interest - Public Infrastructure</b> Name: Procters Van Transport Location: 19 Norbroke Street, London, W12 0QU Category: Infrastructure and Facilities Class Code: Waste Storage, Processing and Disposal Positional Accuracy: Positioned to address or location	A14NW (E)	335	8	521783 180980
144	<b>Points of Interest - Public Infrastructure</b> Name: Clean Society Location: 55 Westway, London, W12 0PU Category: Infrastructure and Facilities Class Code: Waste Storage, Processing and Disposal Positional Accuracy: Positioned to address or location	A14NW (E)	386	8	521843 180949
145	<b>Points of Interest - Public Infrastructure</b> Name: A B C Happy Bus Location: 1 The Crescent, London, W3 7PB Category: Public Transport, Stations and Infrastructure Class Code: Bus and Coach Stations, Depots and Companies Positional Accuracy: Positioned to address or location	A12NE (NW)	508	8	520981 181201
146	<b>Points of Interest - Public Infrastructure</b> Name: Total UK Ltd Location: 30 The Vale, London, W3 7RS Category: Road And Rail Class Code: Petrol and Fuel Stations Positional Accuracy: Positioned to address or location	A8SE (S)	751	8	521597 180126
146	<b>Points of Interest - Public Infrastructure</b> Name: Acton Vale (Inner London) Location: 30 The Vale, London, W3 7RS Category: Road And Rail Class Code: Petrol and Fuel Stations Positional Accuracy: Positioned to address or location	A8SE (S)	751	8	521597 180126
146	<b>Points of Interest - Public Infrastructure</b> Name: TCS Acton Vale Location: 30 The Vale, Third Avenue, Acton, London, Greater London, W3 7RS Category: Road And Rail Class Code: Petrol and Fuel Stations Positional Accuracy: Positioned to address or location	A8SE (S)	751	8	521597 180126
146	<b>Points of Interest - Public Infrastructure</b> Name: Shell Acton Vale Service Station Location: 30 The Vale, London, W3 7RS Category: Road And Rail Class Code: Petrol and Fuel Stations Positional Accuracy: Positioned to address or location	A8SE (S)	752	8	521597 180126
146	<b>Points of Interest - Public Infrastructure</b> Name: Shell Service Station Location: 30 The Vale, London, W3 7RS Category: Road And Rail Class Code: Petrol and Fuel Stations Positional Accuracy: Positioned to address or location	A8SE (S)	752	8	521597 180126
147	<b>Points of Interest - Public Infrastructure</b> Name: Acton Central Rail Station Location: W3 Category: Public Transport, Stations and Infrastructure Class Code: Railway Stations, Junctions and Halts Positional Accuracy: Positioned to address or location	A7NW (SW)	949	8	520639 180277
147	<b>Points of Interest - Public Infrastructure</b> Name: Acton Central Station Location: Churchfield Road, W3 Category: Public Transport, Stations and Infrastructure Class Code: Railway Stations, Junctions and Halts Positional Accuracy: Positioned to address or location	A7NW (SW)	949	8	520639 180277
148	<b>Points of Interest - Recreational and Environmental</b> Name: Playground Location: Not Supplied Category: Recreational Class Code: Playgrounds Positional Accuracy: Positioned to an adjacent address or location	A13SW (S)	306	8	521363 180566

Map ID	Details	Quadrant Reference (Compass Direction)	Estimated Distance From Site	Contact	NGR
148	<b>Points of Interest - Recreational and Environmental</b> Name: Playground Location: Bromyard Avenue, W3 Category: Recreational Class Code: Playgrounds Positional Accuracy: Positioned to an adjacent address or location	A13SW (S)	306	8	521363 180566
149	<b>Points of Interest - Recreational and Environmental</b> Name: Playground Location: Not Supplied Category: Recreational Class Code: Playgrounds Positional Accuracy: Positioned to an adjacent address or location	A13SE (SE)	311	8	521696 180659
149	<b>Points of Interest - Recreational and Environmental</b> Name: Playground Location: W3 Category: Recreational Class Code: Playgrounds Positional Accuracy: Positioned to an adjacent address or location	A13SE (SE)	311	8	521696 180659
150	<b>Points of Interest - Recreational and Environmental</b> Name: Playground Location: Bromyard Avenue, W3 Category: Recreational Class Code: Playgrounds Positional Accuracy: Positioned to an adjacent address or location	A8NW (S)	496	8	521357 180375
151	<b>Points of Interest - Recreational and Environmental</b> Name: Playground Location: Steventon Road, W12 Category: Recreational Class Code: Playgrounds Positional Accuracy: Positioned to address or location	A9NW (SE)	676	8	522026 180490
151	<b>Points of Interest - Recreational and Environmental</b> Name: Playground Location: Not Supplied Category: Recreational Class Code: Playgrounds Positional Accuracy: Positioned to an adjacent address or location	A9NW (SE)	705	8	522006 180415
151	<b>Points of Interest - Recreational and Environmental</b> Name: Playground Location: Sawley Road, W12 Category: Recreational Class Code: Playgrounds Positional Accuracy: Positioned to an adjacent address or location	A9NW (SE)	705	8	522006 180415
152	<b>Points of Interest - Recreational and Environmental</b> Name: Playground Location: Not Supplied Category: Recreational Class Code: Playgrounds Positional Accuracy: Positioned to an adjacent address or location	A8SW (S)	697	8	521209 180196
152	<b>Points of Interest - Recreational and Environmental</b> Name: Playground Location: Larch Avenue, W3 Category: Recreational Class Code: Playgrounds Positional Accuracy: Positioned to an adjacent address or location	A8SW (S)	698	8	521202 180197
153	<b>Points of Interest - Recreational and Environmental</b> Name: Playground Location: East Acton Lane, W3 Category: Recreational Class Code: Playgrounds Positional Accuracy: Positioned to address or location	A7NE (SW)	706	8	521004 180273
153	<b>Points of Interest - Recreational and Environmental</b> Name: Playground Location: East Acton Lane, W3 Category: Recreational Class Code: Playgrounds Positional Accuracy: Positioned to an adjacent address or location	A7NE (SW)	707	8	521004 180272
153	<b>Points of Interest - Recreational and Environmental</b> Name: Playground Location: Not Supplied Category: Recreational Class Code: Playgrounds Positional Accuracy: Positioned to an adjacent address or location	A7NE (SW)	708	8	521004 180271



Map ID	Details	Quadrant Reference (Compass Direction)	Estimated Distance From Site	Contact	NGR
153	<b>Points of Interest - Recreational and Environmental</b> Name: Play Centre Location: Not Supplied Category: Recreational Class Code: Playgrounds Positional Accuracy: Positioned to an adjacent address or location	A7SE (SW)	760	8	521033 180195
154	<b>Points of Interest - Recreational and Environmental</b> Name: Playground Location: Sawley Road, W12 Category: Recreational Class Code: Playgrounds Positional Accuracy: Positioned to address or location	A9NE (SE)	741	8	522109 180501
155	<b>Points of Interest - Recreational and Environmental</b> Name: Playground Location: Not Supplied Category: Recreational Class Code: Playgrounds Positional Accuracy: Positioned to an adjacent address or location	A19SW (NE)	743	8	521957 181433
155	<b>Points of Interest - Recreational and Environmental</b> Name: Playground Location: Braybrook Street, W12 Category: Recreational Class Code: Playgrounds Positional Accuracy: Positioned to address or location	A19SW (NE)	743	8	521957 181433
155	<b>Points of Interest - Recreational and Environmental</b> Name: Playground Location: Not Supplied Category: Recreational Class Code: Playgrounds Positional Accuracy: Positioned to an adjacent address or location	A19SW (NE)	788	8	522032 181423
155	<b>Points of Interest - Recreational and Environmental</b> Name: Playground Location: Braybrook Street, W12 Category: Recreational Class Code: Playgrounds Positional Accuracy: Positioned to address or location	A19SW (NE)	789	8	522032 181424
156	<b>Points of Interest - Recreational and Environmental</b> Name: Playground Location: Not Supplied Category: Recreational Class Code: Playgrounds Positional Accuracy: Positioned to an adjacent address or location	A9NE (E)	936	8	522338 180532
156	<b>Points of Interest - Recreational and Environmental</b> Name: Playground Location: Sawley Road, W12 Category: Recreational Class Code: Playgrounds Positional Accuracy: Positioned to address or location	A9NE (E)	940	8	522339 180524

Map ID	Details	Quadrant Reference (Compass Direction)	Estimated Distance From Site	Contact	NGR
157	<b>Local Nature Reserves</b> Name: Wormwood Scrubs Multiple Area: Y Area (m2): 133963.57 Source: Natural England Designation Date: 2nd July 2002	A18NE (N)	692	9	521516 181566



Agency & Hydrological	Version	Update Cycle
<b>Contaminated Land Register Entries and Notices</b> London Borough of Wandsworth - Environmental Health Department London Borough of Barnet - Environmental Health Department London Borough of Camden - Pollution Projects Team London Borough of Hounslow - Contaminated Land Section Royal Borough of Kensington And Chelsea - Environmental Services London Borough of Ealing - Environmental Health and Trading Standards Division Westminster City Council - Environmental Health Department London Borough of Hammersmith And Fulham - Environmental Health Department London Borough of Brent - Environmental Health Department London Borough of Richmond upon Thames - Planning and Review Department	January 2013 January 2015 March 2013 May 2014 May 2014 October 2013 October 2014 September 2013 September 2014 September 2014	Annual Rolling Update Annual Rolling Update Annual Rolling Update Annual Rolling Update Annual Rolling Update Annual Rolling Update Annual Rolling Update Annual Rolling Update Annual Rolling Update Annual Rolling Update
<b>Discharge Consents</b> Environment Agency - Thames Region	October 2018	Quarterly
<b>Enforcement and Prohibition Notices</b> Environment Agency - Thames Region	March 2013	Annual Rolling Update
<b>Integrated Pollution Controls</b> Environment Agency - Thames Region	October 2008	Variable
<b>Integrated Pollution Prevention And Control</b> Environment Agency - South East Region - Kent & South London Area Environment Agency - South East Region - North East Thames Area Environment Agency - Thames Region	October 2018 October 2018 October 2018	Quarterly Quarterly Quarterly
<b>Local Authority Integrated Pollution Prevention And Control</b> London Borough of Barnet - Environmental Health Department London Borough of Wandsworth - Environmental Health Department London Borough of Hounslow - Environmental Health Department London Borough of Richmond upon Thames - Environmental Health Department London Borough of Ealing - Environmental Health and Trading Standards Division London Borough of Hammersmith And Fulham - Environmental Health Department London Borough of Brent - Environmental Health Department Westminster City Council - Environmental Health Department London Borough of Camden - Pollution Projects Team London Port Health Authority - Environmental Services Royal Borough of Kensington And Chelsea - Environmental Health Department	April 2013 August 2014 February 2013 January 2015 July 2015 March 2014 March 2016 November 2015 October 2014 October 2014 September 2014	Variable Variable Variable Variable Variable Variable Variable Variable Variable Variable Variable
<b>Local Authority Pollution Prevention and Controls</b> London Borough of Wandsworth - Environmental Health Department London Borough of Barnet - Environmental Health Department London Borough of Hounslow - Environmental Health Department London Borough of Richmond upon Thames - Environmental Health Department London Borough of Ealing - Environmental Health and Trading Standards Division London Borough of Hammersmith And Fulham - Environmental Health Department London Borough of Brent - Environmental Health Department Westminster City Council - Environmental Health Department London Borough of Camden - Pollution Projects Team London Port Health Authority - Environmental Services Royal Borough of Kensington And Chelsea - Environmental Health Department	August 2014 December 2014 February 2013 January 2015 July 2015 March 2014 March 2016 November 2015 October 2014 October 2014 September 2014	Annual Rolling Update Annual Rolling Update Annual Rolling Update Annual Rolling Update Annual Rolling Update Annual Rolling Update Annual Rolling Update Annual Rolling Update Annual Rolling Update Annual Rolling Update Annual Rolling Update

Agency & Hydrological	Version	Update Cycle
<b>Local Authority Pollution Prevention and Control Enforcements</b> London Borough of Wandsworth - Environmental Health Department London Borough of Barnet - Environmental Health Department London Borough of Hounslow - Environmental Health Department London Borough of Richmond upon Thames - Environmental Health Department London Borough of Ealing - Environmental Health and Trading Standards Division London Borough of Hammersmith And Fulham - Environmental Health Department London Borough of Brent - Environmental Health Department Westminster City Council - Environmental Health Department London Borough of Camden - Pollution Projects Team London Port Health Authority - Environmental Services Royal Borough of Kensington And Chelsea - Environmental Health Department	August 2014 December 2014 February 2013 January 2015 July 2015 March 2014 March 2016 November 2015 October 2014 October 2014 September 2014	Variable Variable Variable Variable Variable Variable Variable Variable Variable Variable Variable
<b>Nearest Surface Water Feature</b> Ordnance Survey	September 2017	
<b>Pollution Incidents to Controlled Waters</b> Environment Agency - Thames Region	September 1999	Not Applicable
<b>Prosecutions Relating to Authorised Processes</b> Environment Agency - Thames Region	March 2013	Annual Rolling Update
<b>Prosecutions Relating to Controlled Waters</b> Environment Agency - Thames Region	March 2013	Annual Rolling Update
<b>Registered Radioactive Substances</b> Environment Agency - Thames Region	January 2015	
<b>River Quality</b> Environment Agency - Head Office	November 2001	Not Applicable
<b>River Quality Biology Sampling Points</b> Environment Agency - Head Office	July 2012	Annually
<b>River Quality Chemistry Sampling Points</b> Environment Agency - Head Office	July 2012	Annually
<b>Substantiated Pollution Incident Register</b> Environment Agency - South East Region - Kent & South London Area Environment Agency - South East Region - North East Thames Area Environment Agency - Thames Region - North East Area Environment Agency - Thames Region - South East Area	October 2018 October 2018 October 2018 October 2018	Quarterly Quarterly Quarterly Quarterly
<b>Water Abstractions</b> Environment Agency - Thames Region	October 2018	Quarterly
<b>Water Industry Act Referrals</b> Environment Agency - Thames Region	October 2017	Quarterly
<b>Groundwater Vulnerability</b> Environment Agency - Head Office	April 2015	Not Applicable
<b>Drift Deposits</b> Environment Agency - Head Office	January 1999	Not Applicable
<b>Bedrock Aquifer Designations</b> Environment Agency - Head Office	January 2018	Annually
<b>Superficial Aquifer Designations</b> Environment Agency - Head Office	January 2018	Annually
<b>Source Protection Zones</b> Environment Agency - Head Office	January 2018	Quarterly
<b>Extreme Flooding from Rivers or Sea without Defences</b> Environment Agency - Head Office	August 2018	Quarterly
<b>Flooding from Rivers or Sea without Defences</b> Environment Agency - Head Office	August 2018	Quarterly



Agency & Hydrological	Version	Update Cycle
<b>Areas Benefiting from Flood Defences</b> Environment Agency - Head Office	August 2018	Quarterly
<b>Flood Water Storage Areas</b> Environment Agency - Head Office	August 2018	Quarterly
<b>Flood Defences</b> Environment Agency - Head Office	August 2018	Quarterly
<b>OS Water Network Lines</b> Ordnance Survey	October 2018	Quarterly
<b>Surface Water 1 in 30 year Flood Extent</b> Environment Agency - Head Office	October 2013	Annually
<b>Surface Water 1 in 100 year Flood Extent</b> Environment Agency - Head Office	October 2013	Annually
<b>Surface Water 1 in 1000 year Flood Extent</b> Environment Agency - Head Office	October 2013	Annually
<b>Surface Water Suitability</b> Environment Agency - Head Office	October 2013	Annually
<b>BGS Groundwater Flooding Susceptibility</b> British Geological Survey - National Geoscience Information Service	May 2013	Annually

Waste	Version	Update Cycle
<b>BGS Recorded Landfill Sites</b> British Geological Survey - National Geoscience Information Service	June 1996	Not Applicable
<b>Historical Landfill Sites</b> Environment Agency - Head Office	July 2018	Quarterly
<b>Integrated Pollution Control Registered Waste Sites</b> Environment Agency - Thames Region	October 2008	Not Applicable
<b>Licensed Waste Management Facilities (Landfill Boundaries)</b> Environment Agency - South East Region - Kent & South London Area Environment Agency - South East Region - North East Thames Area Environment Agency - Thames Region - North East Area Environment Agency - Thames Region - South East Area	July 2018 July 2018 July 2018 July 2018	Quarterly Quarterly Quarterly Quarterly
<b>Licensed Waste Management Facilities (Locations)</b> Environment Agency - South East Region - Kent & South London Area Environment Agency - South East Region - North East Thames Area Environment Agency - Thames Region - North East Area Environment Agency - Thames Region - South East Area	October 2018 October 2018 October 2018 October 2018	Quarterly Quarterly Quarterly Quarterly
<b>Local Authority Landfill Coverage</b> London Borough of Barnet London Borough of Brent - Environmental Health Department London Borough of Camden London Borough of Ealing London Borough of Hammersmith And Fulham - Environmental Health Department London Borough of Hounslow - Environmental Health Department London Borough of Richmond upon Thames London Borough of Wandsworth - Environmental Health Department Royal Borough of Kensington And Chelsea Westminster City Council - Environmental Health Department	May 2000 May 2000 May 2000 May 2000 May 2000 May 2000 May 2000 May 2000 May 2000 May 2000	Not Applicable Not Applicable Not Applicable Not Applicable Not Applicable Not Applicable Not Applicable Not Applicable Not Applicable Not Applicable
<b>Local Authority Recorded Landfill Sites</b> London Borough of Wandsworth - Environmental Health Department London Borough of Barnet London Borough of Brent - Environmental Health Department London Borough of Camden London Borough of Ealing London Borough of Hammersmith And Fulham - Environmental Health Department London Borough of Hounslow - Environmental Health Department London Borough of Richmond upon Thames Royal Borough of Kensington And Chelsea Westminster City Council - Environmental Health Department	April 2003 May 2000 May 2000 May 2000 May 2000 May 2000 May 2000 May 2000 May 2000 May 2000	Not Applicable Not Applicable Not Applicable Not Applicable Not Applicable Not Applicable Not Applicable Not Applicable Not Applicable Not Applicable
<b>Potentially Infilled Land (Non-Water)</b> Landmark Information Group Limited	December 1999	Not Applicable
<b>Potentially Infilled Land (Water)</b> Landmark Information Group Limited	December 1999	Not Applicable
<b>Registered Landfill Sites</b> Environment Agency - Thames Region - North East Area Environment Agency - Thames Region - South East Area	March 2003 March 2003	Not Applicable Not Applicable
<b>Registered Waste Transfer Sites</b> Environment Agency - Thames Region - North East Area Environment Agency - Thames Region - South East Area	March 2003 March 2003	Not Applicable Not Applicable
<b>Registered Waste Treatment or Disposal Sites</b> Environment Agency - Thames Region - North East Area Environment Agency - Thames Region - South East Area	June 2015 March 2003	Not Applicable Not Applicable



Hazardous Substances	Version	Update Cycle
<b>Control of Major Accident Hazards Sites (COMAH)</b> Health and Safety Executive	April 2018	Bi-Annually
<b>Explosive Sites</b> Health and Safety Executive	March 2017	Variable
<b>Notification of Installations Handling Hazardous Substances (NIHHS)</b> Health and Safety Executive	November 2000	Not Applicable
<b>Planning Hazardous Substance Enforcements</b> London Borough of Barnet London Borough of Camden London Borough of Ealing London Borough of Hounslow London Borough of Richmond upon Thames London Borough of Wandsworth - Technical Services Royal Borough of Kensington And Chelsea Westminster City Council London Port Health Authority - Environmental Services London Borough of Brent London Borough of Hammersmith And Fulham - Environmental Protection	February 2016 February 2016 February 2016 February 2016 February 2016 February 2016 February 2016 February 2016 January 2008 January 2016 September 2014	Variable Variable Variable Variable Variable Variable Variable Variable Annual Rolling Update Variable Variable
<b>Planning Hazardous Substance Consents</b> London Borough of Hammersmith And Fulham - Environmental Protection London Borough of Barnet London Borough of Camden London Borough of Ealing London Borough of Hounslow London Borough of Richmond upon Thames London Borough of Wandsworth - Technical Services Royal Borough of Kensington And Chelsea Westminster City Council London Port Health Authority - Environmental Services London Borough of Brent	August 2015 February 2016 February 2016 February 2016 February 2016 February 2016 February 2016 February 2016 February 2016 January 2008 January 2016	Variable Variable Variable Variable Variable Variable Variable Variable Variable Annual Rolling Update Variable

Geological	Version	Update Cycle
<b>BGS 1:625,000 Solid Geology</b> British Geological Survey - National Geoscience Information Service	January 2009	Not Applicable
<b>BGS Estimated Soil Chemistry</b> British Geological Survey - National Geoscience Information Service	October 2015	Annually
<b>BGS Recorded Mineral Sites</b> British Geological Survey - National Geoscience Information Service	November 2018	Bi-Annually
<b>BGS Urban Soil Chemistry</b> British Geological Survey - National Geoscience Information Service	October 2015	Annually
<b>BGS Urban Soil Chemistry Averages</b> British Geological Survey - National Geoscience Information Service	October 2015	Annually
<b>CBSCB Compensation District</b> Cheshire Brine Subsidence Compensation Board (CBSCB)	August 2011	Not Applicable
<b>Coal Mining Affected Areas</b> The Coal Authority - Property Searches	March 2014	Annual Rolling Update
<b>Mining Instability</b> Ove Arup & Partners	October 2000	Not Applicable
<b>Non Coal Mining Areas of Great Britain</b> British Geological Survey - National Geoscience Information Service	May 2015	Not Applicable
<b>Potential for Collapsible Ground Stability Hazards</b> British Geological Survey - National Geoscience Information Service	January 2019	Annually
<b>Potential for Compressible Ground Stability Hazards</b> British Geological Survey - National Geoscience Information Service	January 2019	Annually
<b>Potential for Ground Dissolution Stability Hazards</b> British Geological Survey - National Geoscience Information Service	January 2019	Annually
<b>Potential for Landslide Ground Stability Hazards</b> British Geological Survey - National Geoscience Information Service	January 2019	Annually
<b>Potential for Running Sand Ground Stability Hazards</b> British Geological Survey - National Geoscience Information Service	January 2019	Annually
<b>Potential for Shrinking or Swelling Clay Ground Stability Hazards</b> British Geological Survey - National Geoscience Information Service	January 2019	Annually
<b>Radon Potential - Radon Affected Areas</b> British Geological Survey - National Geoscience Information Service	July 2011	Annually
<b>Radon Potential - Radon Protection Measures</b> British Geological Survey - National Geoscience Information Service	July 2011	Annually



Industrial Land Use	Version	Update Cycle
<b>Contemporary Trade Directory Entries</b> Thomson Directories	November 2018	Quarterly
<b>Fuel Station Entries</b> Catalist Ltd - Experian	November 2018	Quarterly
<b>Gas Pipelines</b> National Grid	July 2014	
<b>Points of Interest - Commercial Services</b> PointX	September 2018	Quarterly
<b>Points of Interest - Education and Health</b> PointX	September 2018	Quarterly
<b>Points of Interest - Manufacturing and Production</b> PointX	September 2018	Quarterly
<b>Points of Interest - Public Infrastructure</b> PointX	September 2018	Quarterly
<b>Points of Interest - Recreational and Environmental</b> PointX	September 2018	Quarterly
<b>Underground Electrical Cables</b> National Grid	December 2015	

Sensitive Land Use	Version	Update Cycle
<b>Ancient Woodland</b> Natural England	August 2018	Bi-Annually
<b>Areas of Adopted Green Belt</b> London Borough of Barnet London Borough of Ealing London Borough of Hounslow London Borough of Richmond upon Thames	August 2018 August 2018 August 2018 August 2018	As notified As notified As notified As notified
<b>Areas of Unadopted Green Belt</b> London Borough of Barnet London Borough of Ealing London Borough of Hounslow London Borough of Richmond upon Thames	August 2018 August 2018 August 2018 August 2018	As notified As notified As notified As notified
<b>Areas of Outstanding Natural Beauty</b> Natural England	August 2018	Bi-Annually
<b>Environmentally Sensitive Areas</b> Natural England	January 2017	
<b>Forest Parks</b> Forestry Commission	April 1997	Not Applicable
<b>Local Nature Reserves</b> Natural England	August 2018	Bi-Annually
<b>Marine Nature Reserves</b> Natural England	January 2018	Bi-Annually
<b>National Nature Reserves</b> Natural England	August 2018	Bi-Annually
<b>National Parks</b> Natural England	April 2017	Bi-Annually
<b>Nitrate Vulnerable Zones</b> Department for Environment, Food and Rural Affairs (DEFRA - formerly FRCA)	October 2015	
<b>Ramsar Sites</b> Natural England	August 2018	Bi-Annually
<b>Sites of Special Scientific Interest</b> Natural England	October 2018	Bi-Annually
<b>Special Areas of Conservation</b> Natural England	August 2018	Bi-Annually
<b>Special Protection Areas</b> Natural England	August 2018	Bi-Annually



A selection of organisations who provide data within this report

Data Supplier	Data Supplier Logo
Ordnance Survey	
Environment Agency	
Scottish Environment Protection Agency	
The Coal Authority	
British Geological Survey	 <b>British Geological Survey</b> NATURAL ENVIRONMENT RESEARCH COUNCIL
Centre for Ecology and Hydrology	 <b>Centre for Ecology &amp; Hydrology</b> NATURAL ENVIRONMENT RESEARCH COUNCIL
Natural Resources Wales	
Scottish Natural Heritage	
Natural England	
Public Health England	
Ove Arup	
Peter Brett Associates	

Contact	Name and Address	Contact Details
1	<b>British Geological Survey - Enquiry Service</b> British Geological Survey, Environmental Science Centre, Keyworth, Nottingham, Nottinghamshire, NG12 5GG	Telephone: 0115 936 3143 Fax: 0115 936 3276 Email: enquiries@bgs.ac.uk Website: www.bgs.ac.uk
2	<b>Environment Agency - National Customer Contact Centre (NCCC)</b> PO Box 544, Templeborough, Rotherham, S60 1BY	Telephone: 03708 506 506 Email: enquiries@environment-agency.gov.uk
3	<b>London Borough of Ealing - Environmental Health and Trading Standards Division</b> Perceville House, 14-16 Uxbridge Way, London, W5 2HL	Telephone: 020 8579 2424 Fax: 020 8758 8214 Website: www.ealing.gov.uk
4	<b>London Borough of Hammersmith And Fulham - Environmental Health Department</b> Town Hall, King Street, Hammersmith, London, W6 9JU	Telephone: 0208 748 3020 Website: www.lbhf.gov.uk
5	<b>Environment Agency - Head Office</b> Rio House, Waterside Drive, Aztec West, Almondsbury, Bristol, Avon, BS32 4UD	Telephone: 01454 624400 Fax: 01454 624409
6	<b>Ordnance Survey</b> Adanac Drive, Southampton, Hampshire, SO16 0AS	Telephone: 03456 05 05 05 Email: customerservices@ordnancesurvey.co.uk Website: www.ordnancesurvey.gov.uk
7	<b>London Borough of Ealing</b> Perceville House, 14-16 Uxbridge Way, London, W5 2HL	Telephone: 020 8825 5000 Fax: 020 8758 8171 Website: www.ealing.gov.uk
8	<b>PointX</b> 7 Abbey Court, Eagle Way, Sowton, Exeter, Devon, EX2 7HY	Website: www.pointx.co.uk
9	<b>Natural England</b> County Hall, Spetchley Road, Worcester, WR5 2NP	Telephone: 0300 060 3900 Email: enquiries@naturalengland.org.uk Website: www.naturalengland.org.uk
-	<b>Public Health England - Radon Survey, Centre for Radiation, Chemical and Environmental Hazards</b> Chilton, Didcot, Oxfordshire, OX11 0RQ	Telephone: 01235 822622 Fax: 01235 833891 Email: radon@phe.gov.uk Website: www.ukradon.org
-	<b>Landmark Information Group Limited</b> Imperium, Imperial Way, Reading, Berkshire, RG2 0TD	Telephone: 0844 844 9952 Fax: 0844 844 9951 Email: customerservices@landmarkinfo.co.uk Website: www.landmarkinfo.co.uk

Please note that the Environment Agency / Natural Resources Wales / SEPA have a charging policy in place for enquiries.



## **APPENDIX C**

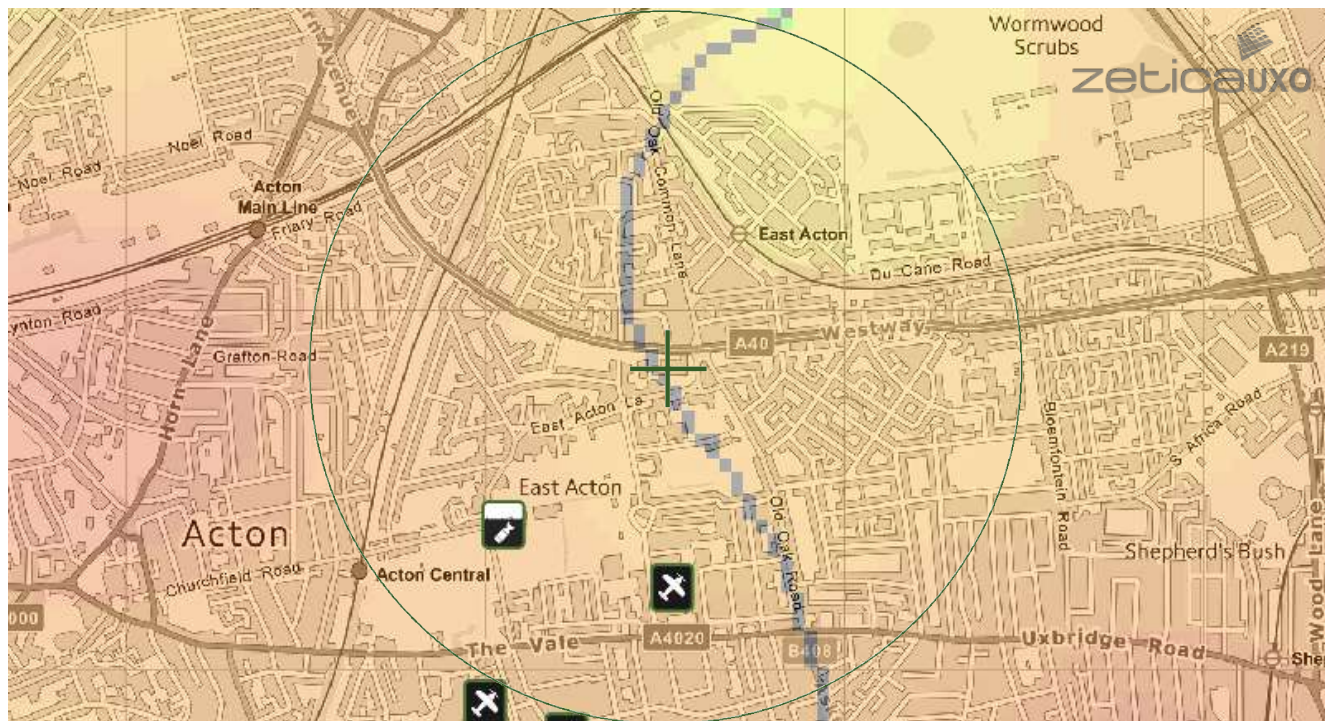
### **Zetica UXO Map and Pre-Desk Study Assessment**

# UNEXPLODED BOMB RISK MAP



## SITE LOCATION

Location: W3 7XX,  
Map Centre: 521514,180843



## LEGEND

### London Bomb Risk



### How to use your Unexploded Bomb (UXB) risk map?

The map indicates the potential for Unexploded Bombs (UXB) to be present as a result of World War Two (WWII) bombing.

You can incorporate the map into your preliminary risk assessment\* for potential Unexploded Ordnance (UXO) for a site. Using this map, you can make an informed decision as to whether more in-depth detailed risk assessment\* is necessary.

### Relative UXB risk across London

The relative risk for the London area is established by plotting the recorded bombing densities.

These are represented as counts of high explosive bombs in km2 area. The areas coloured green represent a record of less than 10 bombs per km2.

Compared to other areas of the UK, this still represents a significant density. However, this is much lower than parts of Central London, where the red colouration indicates in excess of 150 bombs falling per km2, representing a very significant bombing density.

### What do I do if my site is in a moderate or high density area?

Generally, we recommend that a detailed UXO desk study and risk assessment is undertaken for sites with a moderate or high bombing density.

More often than not, this further detailed research will conclude that the potential for a significant UXO hazard to be present on your site is actually low.

**Never plan site work or undertake a risk assessment using these maps alone. More detail is required, particularly where there may be a source of UXO from other military operations which are not reflected on these maps.**

### If my site is in a low risk area, do I need to do anything?

If both the map and other research confirms that there is a low potential for UXO to be present on your site then, subject to your own comfort and risk tolerance, works can proceed with no special precautions.

A low risk really means that there is no greater probability of encountering UXO than anywhere else in the UK.

If you are unsure whether other sources of UXO may be present, you can ask for one of our **pre-desk study assessments (PDSA)**

### If I have any questions, who do I contact?

tel: +44 (0) 1993 886682

email: [uxo@zetica.com](mailto:uxo@zetica.com)

web: [www.zeticauxo.com](http://www.zeticauxo.com)

The information in this UXB risk map is derived from a number of sources and should be used in conjunction with the accompanying notes on our website: (<https://zeticauxo.com/downloads-and-resources/risk-maps/>)

Zetica cannot guarantee the accuracy or completeness of the information or data used and cannot accept any liability for any use of the maps. These maps can be used as part of a technical report or similar publication, subject to acknowledgment. The copyright remains with Zetica Ltd.

It is important to note that this map is not a UXO risk assessment and should not be reported as such when reproduced.

\*Preliminary and detailed UXO risk assessments are advocated as good practice by industry guidance such as CIRIA C681 'Unexploded Ordnance (UXO), a guide for the construction industry'.



## Pre-Desk Study Assessment

<b>Site:</b>	Western Avenue, Acton, London
<b>Client:</b>	Arcadis
<b>Contact:</b>	Rimjhim Singh
<b>Date:</b>	23 <sup>rd</sup> January 2019
<b>Pre-WWI Military Activity on or Affecting the Site</b>	None identified.
<b>WWI Military Activity on or Affecting the Site</b>	None identified.
<b>WWI Strategic Targets (within 5km of Site)</b>	<p>The following strategic targets were located in the vicinity of the Site:</p> <ul style="list-style-type: none"> <li>■ Transport infrastructure, including mainline railways, junctions and sidings.</li> <li>■ Public utilities, including water works.</li> <li>■ Industries important to the war effort, including munitions works.</li> <li>■ Anti-Aircraft (AA) guns.</li> </ul>
<b>WWI Bombing</b>	None identified on the Site.
<b>Interwar Military Activity on or Affecting the Site</b>	None identified.
<b>WWII Military Activity on or Affecting the Site</b>	None identified.
<b>WWII Strategic Targets (within 5km of Site)</b>	<p>The following strategic targets were located in the vicinity of the Site:</p> <ul style="list-style-type: none"> <li>■ Transport infrastructure, including mainline railways, junctions and sidings.</li> <li>■ Public utilities, including water works.</li> <li>■ Industries important to the war effort, including munitions works.</li> <li>■ AA and anti-invasion defences.</li> </ul>
<b>WWII Bombing Decoys (within 5km of Site)</b>	None.
<b>WWII Bombing</b>	<p>During WWII the Site was located in the Municipal Borough (MB) of Brentford &amp; Chiswick, which officially recorded 358No. High Explosive (HE) bombs with a bombing density of 153.5 bombs per 405 hectares (ha).</p> <p>Readily available records indicate that several HE bombs fell in close proximity to the Site.</p>
<b>Post-WWII Military Activity on or Affecting the Site</b>	None identified.
<b>Recommendation</b>	It is recommended that a detailed desk study is commissioned to assess, and potentially zone, the Unexploded Ordnance (UXO) hazard level on the Site.

This summary is based on a cursory review of readily available records. Caution is advised if you plan to action work based on this summary.

It should be noted that where a potentially significant source of UXO hazard has been identified on the Site, the requirement for a detailed desk study and risk assessment has been confirmed and no further research will be undertaken at this stage. It is possible that further in-depth research as part of a detailed UXO desk study and risk assessment may identify other potential sources of UXO hazard on the Site.

**Arcadis (UK) Limited**

Arcadis House  
34 York Way  
London  
N1 9AB  
United Kingdom  
T: +44 (0)20 7812 2071

**[arcadis.com](https://www.arcadis.com)**